

	<b>Planning &amp; Environment</b> Infrastructure Delivery Team	PROJECT TITLE <b>LUF - COLNE ROAD          HIGHWAY IMPROVEMENTS</b>	DRAWN BY <b>MJD</b>	CLIENT No. 	<small>Based on Ordnance Survey mapping with the permission of the Controller of Her Majesty's Stationary Office, © Crown copyright. Unauthorised reproduction infringes Crown copyright and may lead to prosecution or civil proceedings. Lancashire County Council Licence No. LA100023320</small>			
	 SCALE BAR (PLOTTED mm)	DRAWING TITLE <b>AMENDMENTS TO          BUS STOP CLEARWAYS</b>	CHECKED BY <b>JF</b>	SCHEME NO. <b>B2427722</b>				
ISSUE PURPOSE <b>ISSUE PURPOSE</b>		DATE <b>05.05.26</b>	DRAWING No. B2427722-LCC-BU-02-TRO-DR-010	NO.   Date   Amendment Details   Drawn by:   Checked by:				
		SCALE @ A4 <b>1:500</b>	SHEET No. <b>2 of 12</b>	REVISION <b>1</b>	<b>REVISIONS</b>			



MURRAY STREET

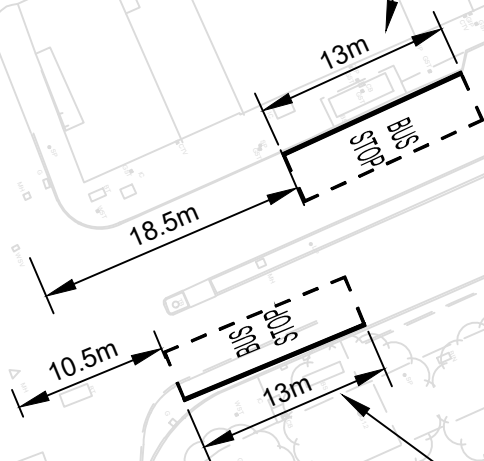
PRATT STREET

COLNE ROAD

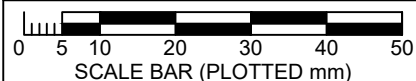
BRENNAND STREET

Proposed new bus stop clearway

Proposed new bus stop clearway



**Planning & Environment**  
Infrastructure Delivery Team



ISSUE PURPOSE

PROJECT TITLE  
**LUF - COLNE ROAD  
HIGHWAY IMPROVEMENTS**

DRAWING TITLE  
**AMENDMENTS TO  
BUS STOP CLEARWAYS**

DRAWN BY  
**MJD**

CHECKED BY  
**JF**

DATE  
**05.05.26**

SCALE @ A4  
**1:500**

CLIENT No.

SCHEME NO.  
**B2427722**

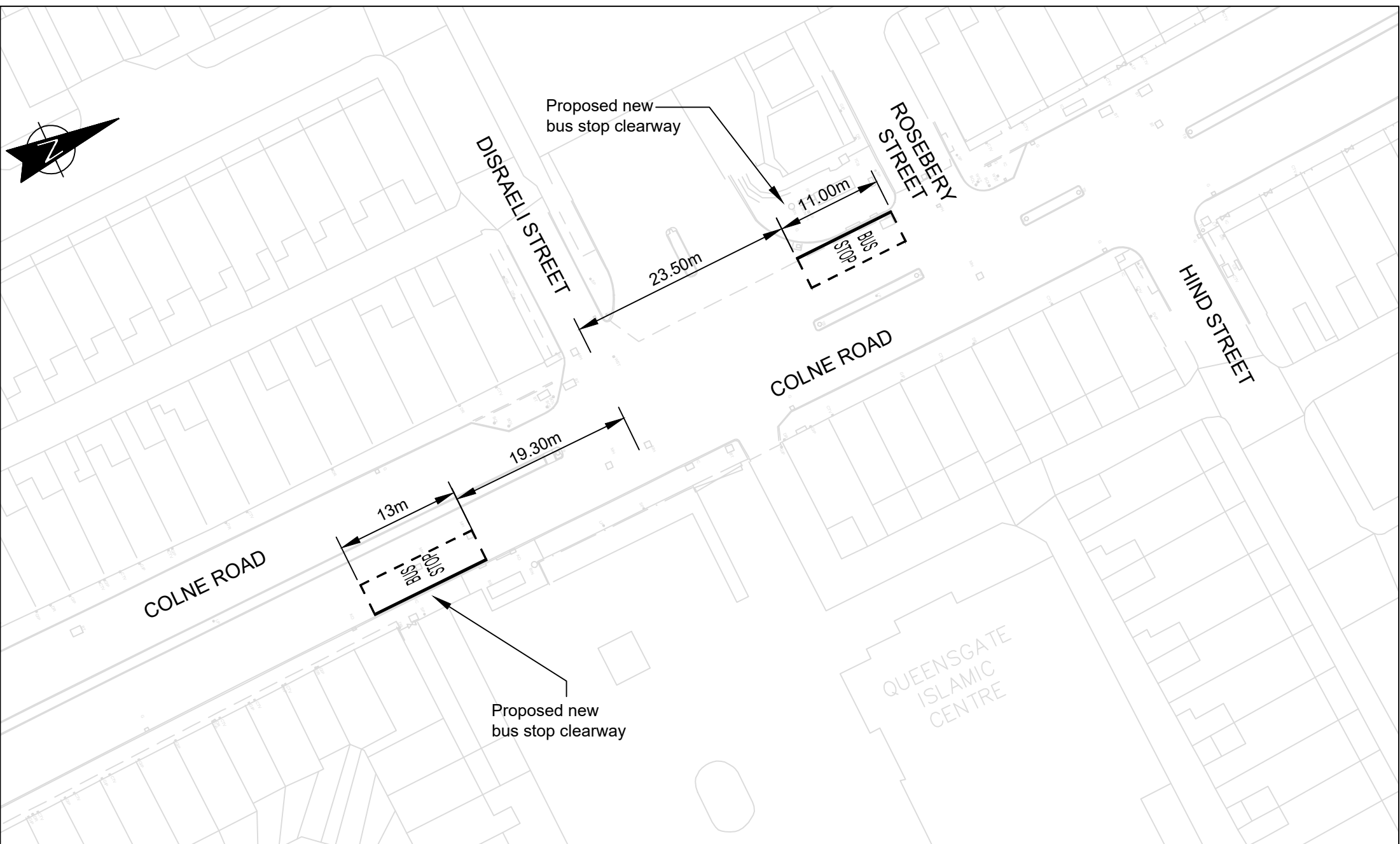
DRAWING No.  
B2427722-LCC-BU-02-TRO-DR-012

SHEET No.  
4 of 12

Based on Ordnance Survey mapping with the permission of the Controller of Her Majesty's Stationary Office. © Crown copyright. Unauthorised reproduction infringes Crown copyright and may lead to prosecution or civil proceedings. Lancashire County Council Licence No. LA100023320

NO	Date	Amendment Details	Drawn by:	Checked by:

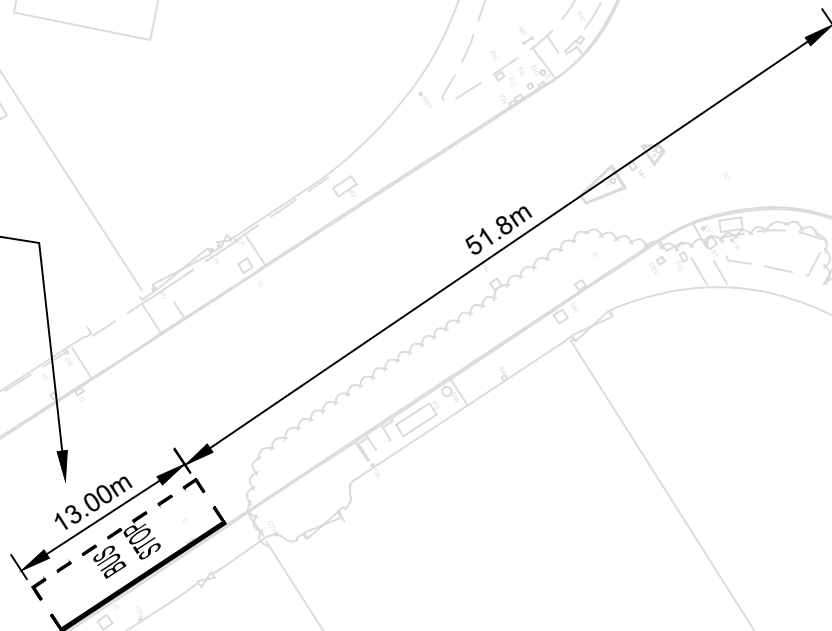
REVISION  
**1**



	<b>Planning &amp; Environment</b> Infrastructure Delivery Team	PROJECT TITLE <b>LUF - COLNE ROAD          HIGHWAY IMPROVEMENTS</b>	DRAWN BY <b>MJD</b>	CLIENT No. 	Based on Ordnance Survey mapping with the permission of the Controller of Her Majesty's Stationery Office. © Crown copyright. Unauthorised reproduction infringes Crown copyright and may lead to prosecution or civil proceedings. Lancashire County Council Licence No. LA100023320			
	 SCALE BAR (PLOTTED mm)	DRAWING TITLE <b>AMENDMENTS TO          BUS STOP CLEARWAYS</b>	CHECKED BY <b>JF</b>	SCHEME NO. <b>B2427722</b>				
ISSUE PURPOSE <b>ISSUE PURPOSE</b>		DATE <b>05.05.26</b>	DRAWING No. B2427722-LCC-BU-02-TRO-DR-014	NO.   Date   Amendment Details   Drawn by:   Checked by:				
		SCALE @ A4 <b>1:500</b>	SHEET No. 6 of 12	REVISION <b>1</b>	<b>REVISIONS</b>			



Proposed new  
bus stop clearway

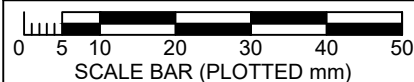


COLNE ROAD

CASTERTON AVENUE



**Planning & Environment**  
Infrastructure Delivery Team



ISSUE PURPOSE

PROJECT TITLE  
**LUF - COLNE ROAD  
HIGHWAY IMPROVEMENTS**

DRAWING TITLE  
**AMENDMENTS TO  
BUS STOP CLEARWAYS**

DRAWN BY  
**MJD**

CHECKED BY  
**JF**

DATE  
**05.05.26**

SCALE @ A4  
**1:500**

CLIENT No.

SCHEME NO.  
**B2427722**

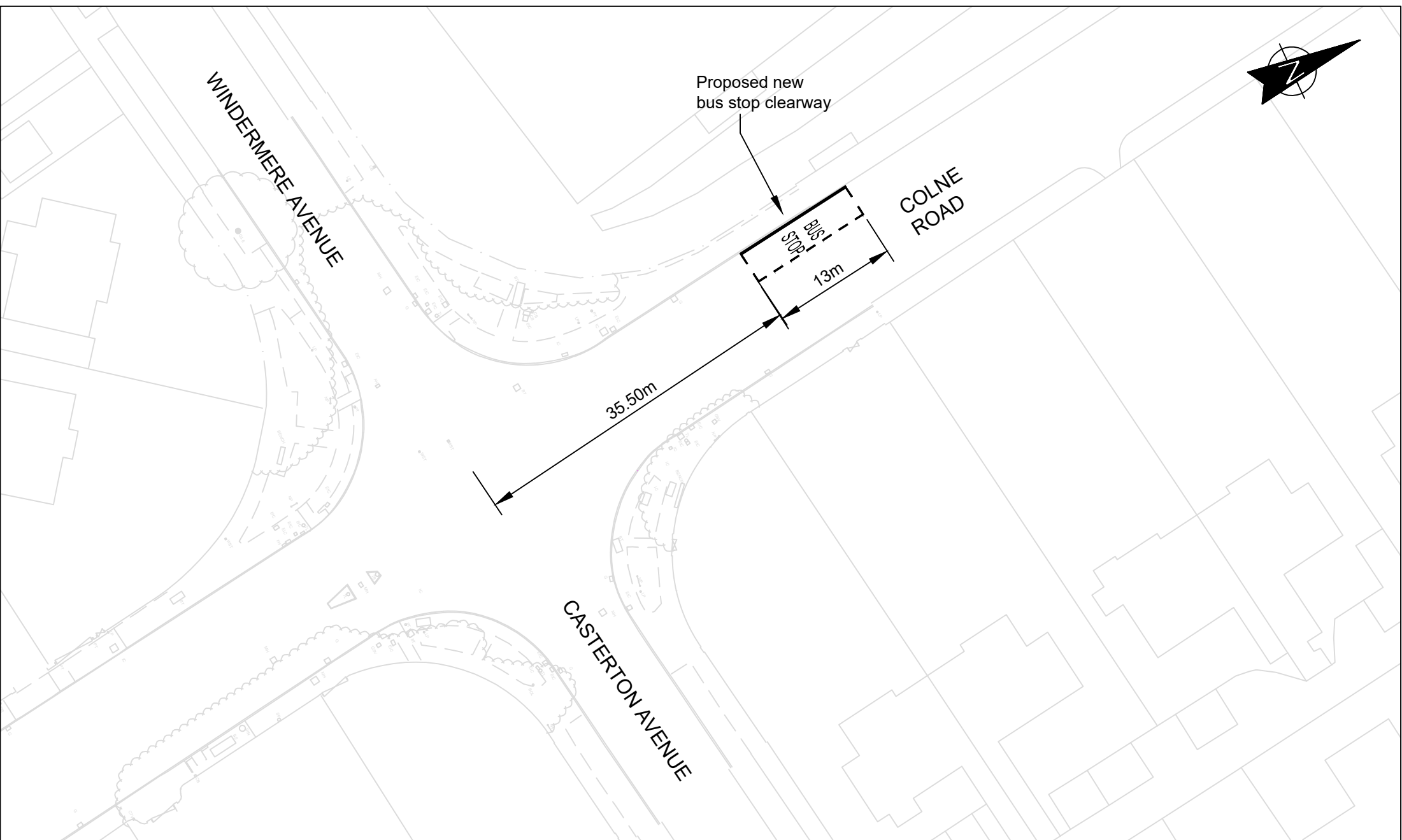

DRAWING No.  
**B2427722-LCC-BU-02-TRO-DR-016A**

SHEET No.  
**8 of 12**

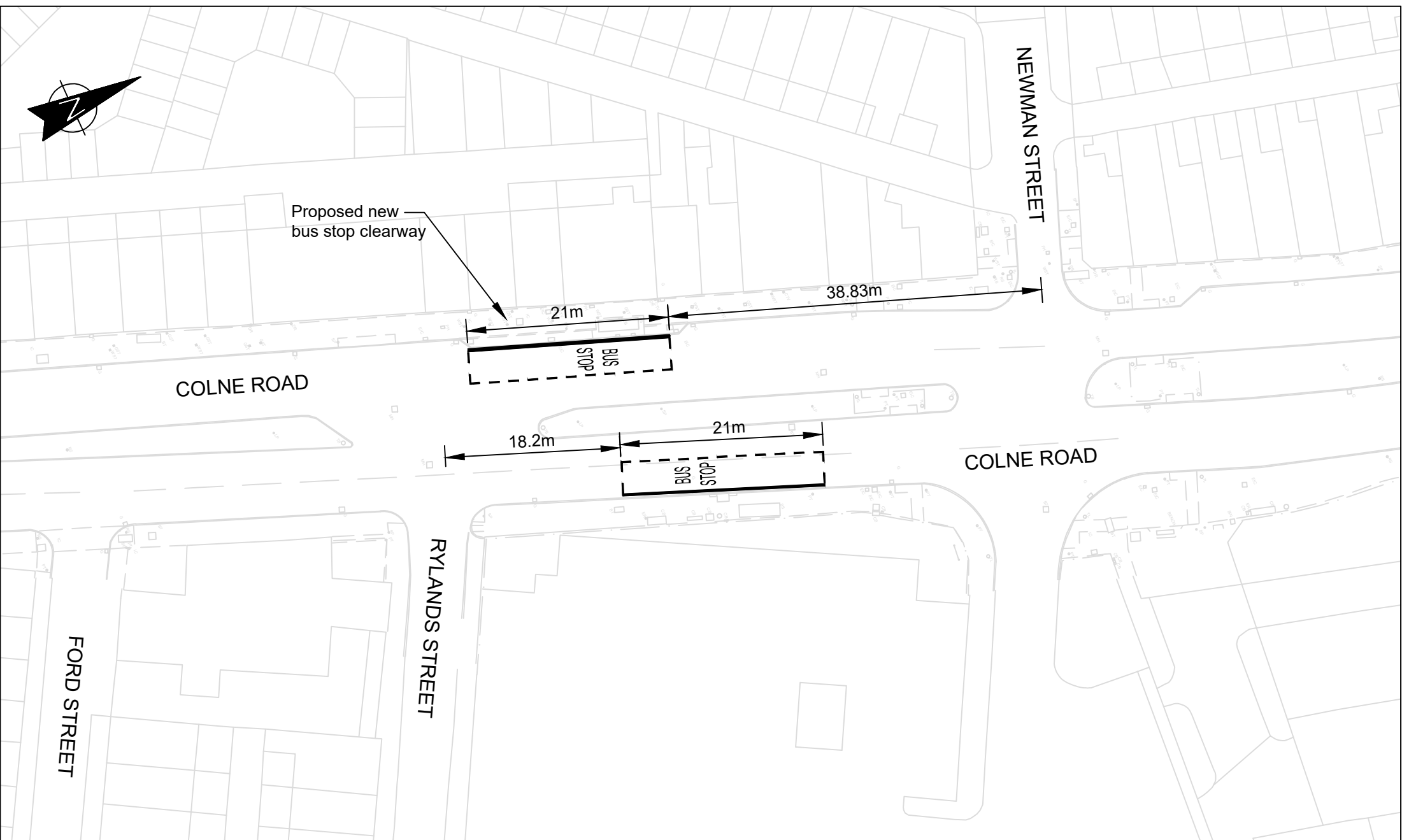
Based on Ordnance Survey mapping with the permission of the Controller of Her Majesty's Stationary Office. © Crown copyright. Unauthorised reproduction infringes Crown copyright and may lead to prosecution or civil proceedings. Lancashire County Council Licence No. LA100023320

NO	Date	Amendment Details	Drawn by:	Checked by:

REVISION **1**



	<b>Planning &amp; Environment</b> Infrastructure Delivery Team	PROJECT TITLE <b>LUF - COLNE ROAD          HIGHWAY IMPROVEMENTS</b>	DRAWN BY <b>MJD</b>	CLIENT No. 	<small>Based on Ordnance Survey mapping with the permission of the Controller of Her Majesty's Stationary Office. © Crown copyright. Unauthorised reproduction infringes Crown copyright and may lead to prosecution or civil proceedings. Lancashire County Council Licence No. LA100023320</small>			
	 SCALE BAR (PLOTTED mm)	DRAWING TITLE <b>AMENDMENTS TO          BUS STOP CLEARWAYS</b>	CHECKED BY <b>JF</b>	SCHEME NO. <b>B2427722</b>				
ISSUE PURPOSE <b>ISSUE PURPOSE</b>		DATE <b>05.05.26</b>	DRAWING No. <b>B2427722-LCC-BU-02-TRO-DR-016B</b>	NO	Date	Amendment Details	Drawn by:	Checked by:
		SCALE @ A4 <b>1:500</b>	SHEET No. <b>8 of 12</b>	REVISION <b>1</b>	<b>REVISIONS</b>			



	<b>Planning &amp; Environment</b> Infrastructure Delivery Team	PROJECT TITLE <b>LUF - COLNE ROAD          HIGHWAY IMPROVEMENTS</b>	DRAWN BY <b>MJD</b>	CLIENT No. 	<small>Based on Ordnance Survey mapping with the permission of the Controller of Her Majesty's Stationary Office. © Crown copyright. Unauthorised reproduction infringes Crown copyright and may lead to prosecution or civil proceedings. Lancashire County Council Licence No. LA100023320</small>			
	 SCALE BAR (PLOTTED mm)	DRAWING TITLE <b>AMENDMENTS TO          BUS STOP CLEARWAYS</b>	CHECKED BY <b>JF</b>	SCHEME NO. <b>B2427722</b>				
ISSUE PURPOSE <b>ISSUE PURPOSE</b>		DATE <b>05.05.26</b>	DRAWING No. B2427722-LCC-BU-02-TRO-DR-018	NO.	Date	Amendment Details	Drawn by:	Checked by:
		SCALE @ A4 <b>1:500</b>	SHEET No. 10 of 12	REVISION <b>1</b>	<b>REVISIONS</b>			



EXTWISTLE STREET

HURLEY STREET

HOLBECK AVENUE

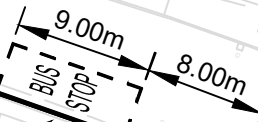
COLNE ROAD

COLNE ROAD

BRIERCLIFFE ROAD

COLNE ROAD (U40973)

COBDEN STREET

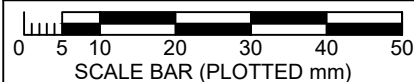


Proposed new bus stop clearway

BAR STREET



Planning & Environment  
Infrastructure Delivery Team



PROJECT TITLE  
**LUF - COLNE ROAD  
HIGHWAY IMPROVEMENTS**

DRAWING TITLE  
**AMENDMENTS TO  
BUS STOP CLEARWAYS**

DRAWN BY  
**MJD**

CHECKED BY  
**JF**

DATE  
**05.05.26**

SCALE @ A4  
**1:500**

CLIENT No.

SCHEME NO.  
**B2427722**

DRAWING No.  
B2427722-LCC-BU-02-TRO-DR-020

SHEET No.  
12 of 12

REVISION  
**1**

Based on Ordnance Survey mapping with the permission of the Controller of Her Majesty's Stationary Office. © Crown copyright. Unauthorised reproduction infringes Crown copyright and may lead to prosecution or civil proceedings. Lancashire County Council Licence No. LA100023320

NO	Date	Amendment Details	Drawn by:	Checked by:

**REVISIONS**

ISSUE PURPOSE

**ISSUE PURPOSE**