

**PUBLIC RIGHTS OF WAY  
EVIDENCE OF USE ON FOOT**

Please note that information supplied will be used in accordance with the processes under Statute and will not be confidential. It may be disclosed to third parties.

**NAME:** *MRS. PATRICIA MOTT*

**ADDRESS:** *4 CULSHAW WAY*

*SCARBOROUGH LANE L40 9SA*

**DATE OF BIRTH:** *18-06-1939*      **OCCUPATION:** *RETIRED*

**Route of Way**

From: *EXISTING PUBLIC FOOTPATH* (Grid Reference) *SD 3880 1325*

Via: *SANDY BROOK TRACK*

To: *BESCAR BROW LANE* (Grid Reference) *SD 3840 1425*

1. How long have you known the route?

*SINCE FEB 1984 (MOVED TO THE AREA)*

2. Have you used the above way on foot? YES/~~NO~~

If so:

(a) During which years? *1984 - 2013*

(b) Where were you going to and from? *WOODMOSS LANE TO BESCAR BROW LANE -  
ROAD FROM BESCAR BROW LANE TO WOODMOSS LANE*

(c) For what purpose? *LEISURE AND DOG WALKING, ITS A LOVELY WALK  
WITH LOTS OF SMALL WILD LIFE ABOUT.*

(d) How many times a year? *ALMOST DAILY*

(e) Have you used the way by other means? *NO*

Please fill in all that apply

On horseback

On motorcycle/in vehicle

Other

During which years and often?

---

(f) Have you ever seen others using the way? *YES*

Please fill in all that apply

On horseback

On motorcycle/in vehicle

Other *WALKING WITH DOGS + CHILDREN*

During which years and how often *1984 - 2013 MANY TIMES  
(DEPENDS ON HOLIDAYS + WORK)*

---

3. Has the way always run over the same route? If not, give details and dates of any changes. Mark any changes or variations on the attached plan

*YES*

---

4. (a) Have there, to your knowledge, been any stiles, gates or fences across the way? If so, state where the stiles, gates or fences stood and mark their locations on the attached plan. *YES STILE AT BESLAR BROW LANG EAD  
GATES ON TRACK ABOUT 2000' (F.M.) FOR A SHORT TIME AND RECENTLY*

(b) Were any of the gates locked? If so, state when and where they were, and mark them on the attached plan. *NOT LOCKED*

(c) Did any of the stiles, gates or fences prevent you from using the way on foot? If so, when? *NO*

---

5. (a) Have you worked for any landowner over which the route passes? If so, give dates of employment and name of employer. *N/A*

(b) Have you been a tenant of any land over which the routes passes? If so, give dates of tenancy and mark land rented on attached plan. *N/A*

6. If you have answered yes to 5a or 5b did you ever receive any instructions from the

landowner as to the use of the way by the public? If so, what were they?

N/A

7. (a) Have you ever been stopped or turned back when using this way on foot?

NO

(b) Do you know or have you heard of anyone else having been stopped or turned back when using the way on foot? If so, state when the interruption took place and give particulars.

YES BETWEEN OCT 2012 - DEC 2012

8. Were you ever told by any owner or tenant of the land crossed by the way, or by anyone in their employment, that the way was not a public right of way on foot? If so, state when and give particulars and dates.

NO

9. Have you ever seen notices such as 'Private', 'No Road', 'No Thoroughfare' or 'Trespassers will be Prosecuted' on or near the way? If so, what did the notices say? Mark the location of the notices on the attached plan.

NO.

ONE SIGN RE FOOTWAY WITH IN DOG FOR A FEW MONTHS.  
NOT SURE IF IT WAS A LEGAL ONE OR A HOME MADE ONE.  
AT THE BESHAR BROW LANE.

10. Have you ever asked permission to use the way? If so, who did you ask?

NO

11. Please give any other information that you think is relevant. Use a separate sheet if necessary.

I WENT TO A PARISH COUNCIL MEETING TO ASK IF THEY  
KNEW ANYTHING AND THEY SAID IT WAS SHOWN ON THE  
DEFINITIVE MAP AS A TRACK AND TO MAKE FURTHER  
ENQUIRIES WITH LANCASHIRE COUNTY COUNCIL WHICH I  
DID.

I hereby certify that, to the best of my knowledge and belief, the facts that I have stated are true.

I am/~~am not~~ willing to attend a hearing, public inquiry or court to give evidence on this matter, if this should prove to be necessary.

Signature: P. Mott Date: 28-01-2013

**PUBLIC RIGHTS OF WAY  
EVIDENCE OF USE ON FOOT**

Please note that information supplied will be used in accordance with the processes under Statute and will not be confidential. It may be disclosed to third parties.

**NAME:** ..... MRS CHRISTINE CHARNOCK .....  
**ADDRESS:** ..... 66 BESCAR BROW LANE .....  
..... SCARISBRICK .....  
..... ORM SKIRK ..... LANCAS .....  
**DATE OF BIRTH:** 13.6.1951 **OCCUPATION:** SECRETARY .....

**Route of Way**

**From:** EXISTING PUBLIC FOOTPATH (Grid Reference) SD 3880 1325  
**Via:** SANDY BROOK TRACK  
**To:** BESCAR BROW LANE (Grid Reference) SD 3840 1425

1. How long have you known the route?

40 YEARS

2. Have you used the above way on foot? YES/~~NO~~

If so:

- (a) During which years? 1979
- (b) Where were you going to and from? BESCAR BROW LANE TO WOODMOSS LAKE
- (c) For what purpose? LEISURE WITH CHILDREN
- (d) How many times a year? TWICE A WEEK

<p>(e) Have you used the way by other means? <b>No</b></p> <p>Please fill in all that apply</p> <p>On horseback</p> <p>On motorcycle/in vehicle</p> <p>Other</p> <p>During which years and often?</p>
<p>(f) Have you ever seen others using the way? <b>YES.</b></p> <p>Please fill in all that apply</p> <p>On horseback</p> <p>On motorcycle/in vehicle</p> <p>Other <b>WALKING. NATURE TRAIL. JOGGING</b></p> <p>During which years and how often <b>SINCE 1979</b> <b>APPROX 4 TIMES A WEEK</b></p>
<p>3. Has the way always run over the same route? If not, give details and dates of any changes. Mark any changes or variations on the attached plan</p> <p><b>YES.</b></p>
<p>4. (a) Have there, to your knowledge, been any stiles, gates or fences across the way? If so, state where the stiles, gates or fences stood and mark their locations on the attached plan. <b>THERE USE TO BE A STILE</b></p> <p>(b) Were any of the gates locked? If so, state when and where they were, and mark them on the attached plan. <b>NEVER LOCKED</b></p> <p>(c) Did any of the stiles, gates or fences prevent you from using the way on foot? If so, when? <b>NO</b></p>
<p>5. (a) Have you worked for any landowner over which the route passes? If so, give dates of employment and name of employer. <b>N/A</b></p> <p>(b) Have you been a tenant of any land over which the routes passes? If so, give dates of tenancy and mark land rented on attached plan. <b>N/A</b></p>

6. If you have answered yes to 5a or 5b did you ever receive any instructions from the

landowner as to the use of the way by the public? If so, what were they?

N/A

7. (a) Have you ever been stopped or turned back when using this way on foot?

NEVER

(b) Do you know or have you heard of anyone else having been stopped or turned back when using the way on foot? If so, state when the interruption took place and give particulars.

NEVER

8. Were you ever told by any owner or tenant of the land crossed by the way, or by anyone in their employment, that the way was not a public right of way on foot? If so, state when and give particulars and dates.

NEVER

9. Have you ever seen notices such as 'Private', 'No Road', 'No Thoroughfare' or 'Trespassers will be Prosecuted' on or near the way? If so, what did the notices say? Mark the location of the notices on the attached plan.

NEVER

10. Have you ever asked permission to use the way? If so, who did you ask?

NO IT HAS ALWAYS BEEN THERE FOR WALKS

11. Please give any other information that you think is relevant. Use a separate sheet if necessary.

I hereby certify that, to the best of my knowledge and belief, the facts that I have stated are true.

I am/am not willing to attend a hearing, public inquiry or court to give evidence on this matter, if this should prove to be necessary.

Signature: ..... *Em Chant* ..... Date: ..... 30<sup>TH</sup> JAN 2013 .....

**PUBLIC RIGHTS OF WAY  
EVIDENCE OF USE ON FOOT**

Please note that information supplied will be used in accordance with the processes under Statute and will not be confidential. It may be disclosed to third parties.

**NAME:** MR G. CHARMOCK  
**ADDRESS:** 66 BESCAR BROU LANE  
SCARISBRICK  
NR ORMSKIRK  
**DATE OF BIRTH:** 29.3.1943 **OCCUPATION:** RETIRED

**Route of Way**

**From:** EXISTING PUBLIC FOOTPATH (Grid Reference) SD 3880 1325  
**Via:** SANDY BROOK TRACK  
**To:** BESCAR BROU LANE (Grid Reference) SD 3840 1425

1. How long have you known the route?

60 YEARS

2. Have you used the above way on foot? YES/~~NO~~

If so:

(a) During which years? 1953

(b) Where were you going to and from? BESCAR BROU LANE  
TO WOODMOSS LANE

(c) For what purpose? LEISURE WALKS

(d) How many times a year? TWICE A WEEK

(e) Have you used the way by other means? No

Please fill in all that apply

On horseback

On motorcycle/in vehicle

Other

During which years and often?

(f) Have you ever seen others using the way? YES.

Please fill in all that apply

On horseback

On motorcycle/in vehicle

Other WALKING NATURE TRAIL

During which years and how often SINCE 1955.  
APPROX 4 TIME A WEEK

3. Has the way always run over the same route? If not, give details and dates of any changes. Mark any changes or variations on the attached plan

YES.

4. (a) Have there, to your knowledge, been any stiles, gates or fences across the way? If so, state where the stiles, gates or fences stood and mark their locations on the attached plan.

THERE USE TO BE A STILE

(b) Were any of the gates locked? If so, state when and where they were, and mark them on the attached plan. NEVER LOCKED

(c) Did any of the stiles, gates or fences prevent you from using the way on foot? If so, when? NO

5. (a) Have you worked for any landowner over which the route passes? If so, give dates of employment and name of employer.

N/A

(b) Have you been a tenant of any land over which the routes passes? If so, give dates of tenancy and mark land rented on attached plan.

N/A

6. If you have answered yes to 5a or 5b did you ever receive any instructions from the

landowner as to the use of the way by the public? If so, what were they?

N/A

7. (a) Have you ever been stopped or turned back when using this way on foot?

NEVER

(b) Do you know or have you heard of anyone else having been stopped or turned back when using the way on foot? If so, state when the interruption took place and give particulars.

NEVER

8. Were you ever told by any owner or tenant of the land crossed by the way, or by anyone in their employment, that the way was not a public right of way on foot? If so, state when and give particulars and dates.

NEVER

9. Have you ever seen notices such as 'Private', 'No Road', 'No Thoroughfare' or 'Trespassers will be Prosecuted' on or near the way? If so, what did the notices say? Mark the location of the notices on the attached plan.

NEVER

10. Have you ever asked permission to use the way? If so, who did you ask?

NO IT HAS ALWAYS BEEN THERE FOR WALKS AND NATURE TRAILS

11. Please give any other information that you think is relevant. Use a separate sheet if necessary.

I hereby certify that, to the best of my knowledge and belief, the facts that I have stated are true.

I am/am not willing to attend a hearing, public inquiry or court to give evidence on this matter, if this should prove to be necessary.

Signature: G. Chavira ..... Date: 30TH JAN 2013 .....

PUBLIC RIGHTS WAY

EVIDENCE OF USE ON FOOT

Please note that information supplied will be used in accordance with the processes under Statute and will not be confidential. It may be disclosed to third parties.

NAME: MR. JOHN RIDOUT

ADDRESS: 11 EVERARD CLOSE  
SCARISBRICK ORMSKIRK  
WEST LANCs. L40 9QJ

DATE OF BIRTH: 25/12/1943 OCCUPATION: RETIRED

Route of Way

From: EXISTING PUBLIC FOOTPATH (Grid Reference) SD 3880 1325  
Via: SANDY BROOK TRACK  
To: BESCAR BROW LANE (Grid Reference) SD 3840 1425

1. How long have you known the route?

ONE YEAR (SINCE WE MOVED INTO THE AREA)

2. Have you used the above way on foot? YES/~~NO~~

If so:

- (a) During which years? SINCE NOV. 2011
- (b) Where were you going to and from? WOODMOSS LANE TO BESCAR BROW LANE
- (c) For what purpose? LEISURE AND DOG WALKING
- (d) How many times a year? ALMOST DAILY

<p>(e) Have you used the way by other means? <span style="float: right;">NO.</span></p> <p>Please fill in all that apply</p> <p>On horseback</p> <p>On motorcycle/in vehicle</p> <p>Other</p> <p>During which years and often?</p>
<p>(f) Have you ever seen others using the way? <span style="float: right;">YES</span></p> <p>Please fill in all that apply</p> <p>On horseback</p> <p>On motorcycle/in vehicle</p> <p>Other WALKING AND JOGGING.</p> <p>During which years and how often <span style="float: right;">SINCE NOV 2011,</span> APPROX. 3 TIMES A WEEK</p>
<p>3. Has the way always run over the same route? If not, give details and dates of any changes. Mark any changes or variations on the attached plan</p> <p>YES - AS LONG AS WE HAVE KNOWN IT.</p>
<p>4. (a) Have there, to your knowledge, been any stiles, gates or fences across the way? If so, state where the stiles, gates or fences stood and mark their locations on the attached plan.</p> <p>IN RECENT MONTHS, A GATE WAS ERECTED</p> <p>(b) Were any of the gates locked? If so, state when and where they were, and mark them on the attached plan. NOT LOCKED</p> <p>(c) Did any of the stiles, gates or fences prevent you from using the way on foot? If so, when? NO.</p>
<p>5. (a) Have you worked for any landowner over which the route passes? If so, give dates of employment and name of employer. N/A</p> <p>(b) Have you been a tenant of any land over which the routes passes? If so, give dates of tenancy and mark land rented on attached plan. N/A</p>

6. If you have answered yes to 5a or 5b did you ever receive any instructions from the

landowner as to the use of the way by the public? If so, what were they?

N/A

7. (a) Have you ever been stopped or turned back when using this way on foot?

YES. TWICE

(b) Do you know or have you heard of anyone else having been stopped or turned back when using the way on foot? If so, state when the interruption took place and give particulars.

NO

8. Were you ever told by any owner or tenant of the land crossed by the way, or by anyone in their employment, that the way was not a public right of way on foot? If so, state when and give particulars and dates.

A MAN WHO RENTS AN ADJOINING FIELD TOLD ME I HAD NO RIGHT OF WAY. THE TRACK IS ON A BANK AND HIS FIELD BOUNDARY IS MARKED BY A FENCE AT THE BOTTOM OF THE BANK. LOCALS DONT THINK HE RENTS THE TRACK.

9. Have you ever seen notices such as 'Private', 'No Road', 'No Thoroughfare' or 'Trespassers will be Prosecuted' on or near the way? If so, what did the notices say? Mark the location of the notices on the attached plan.

NO.

10. Have you ever asked permission to use the way? If so, who did you ask?


NEVER ASKED. WE WERE TOLD BY LOCALS THAT IT WAS A NICE WALK

11. Please give any other information that you think is relevant. Use a separate sheet if necessary.

I hereby certify that, to the best of my knowledge and belief, the facts that I have stated are true.

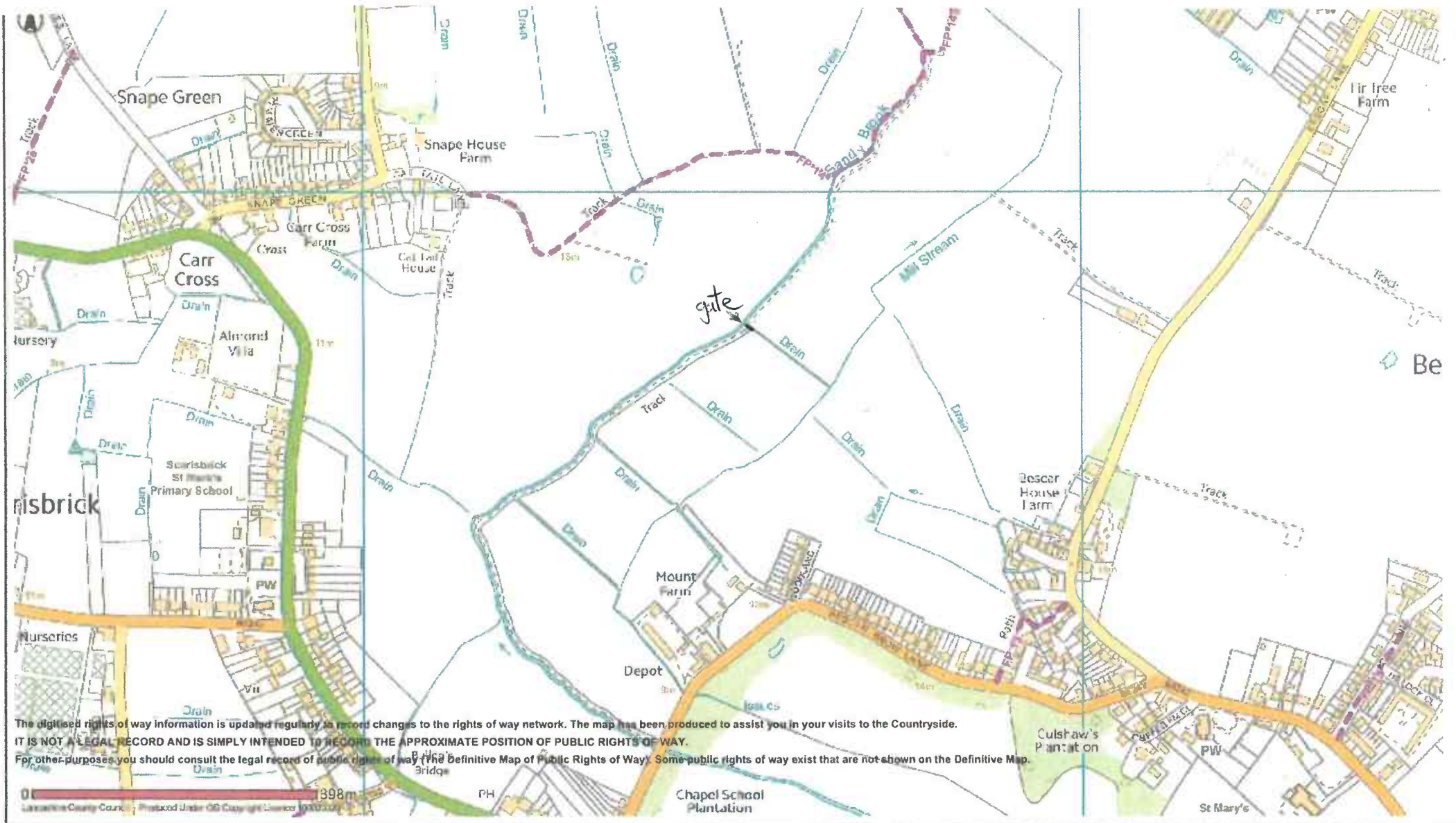
I am/am not willing to attend a hearing, public inquiry or court to give evidence on this matter, if this should prove to be necessary.

Signature: .....



Date: .....

30.10.2012



Scarisbrick



Date: 10/10/2012

This map is reproduced from Ordnance Survey material with the Permission of Ordnance Survey on behalf of the Controller of Her Majesty's Stationery Office (C) Crown Copyright. Unauthorised reproduction may lead to prosecution or civil proceedings. Lancashire County Council - OS Licence 100023320 (C)

PUBLIC RIGHTS OF WAY

EVIDENCE OF USE ON FOOT

Please note that information supplied will be used in accordance with the processes under Statute and will not be confidential. It may be disclosed to third parties.

NAME: 1. NOLAN

ADDRESS: 5. BEECH LANE  
SCARISBRICK NR ORMSKIRK  
L40 9QN

DATE OF BIRTH: 19.4.46 OCCUPATION: SHOP ASSISTANT

Route of Way

From: (Grid Reference) SD 3880 1325

Via:

To: (Grid Reference) SD 3840 1325

1. How long have you known the route?

All my life

2. Have you used the above way on foot? YES

If so:

(a) During which years? 1960 - Present day.

(b) Where were you going to and from? Dog walking

(c) For what purpose?

(d) How many times a year? Weekly

(e) Have you used the way by other means?

Please fill in all that apply *No.*

On horseback

On motorcycle/in vehicle

Other

During which years and often?

(f) Have you ever seen others using the way?

Please fill in all that apply

On horseback *YES.*

On motorcycle/in vehicle *NO.*

Other *NO*

During which years and how often *1960. onwards.*

3. Has the way always run over the same route? If not, give details and dates of any changes. Mark any changes or variations on the attached plan

*No.*

4. (a) Have there, to your knowledge, been any stiles, gates or fences across the way? If so, state where the stiles, gates or fences stood and mark their locations on the attached plan. *NO.*

(b) Were any of the gates locked? If so, state when and where they were, and mark them on the attached plan. *NO*

(c) Did any of the stiles, gates or fences prevent you from using the way on foot? If so, when? *NA/*

5. (a) Have you worked for any landowner over which the route passes? If so, give dates of employment and name of employer. *NO*

(b) Have you been a tenant of any land over which the routes passes? If so, give dates of tenancy and mark land rented on attached plan. *No.*

6. If you have answered yes to 5a or 5b did you ever receive any instructions from the

landowner as to the use of the way by the public? If so, what were they?

~~to~~

7. (a) Have you ever been stopped or turned back when using this way on foot?

No.

(b) Do you know or have you heard of anyone else having been stopped or turned back when using the way on foot? If so, state when the interruption took place and give particulars.

Recent incident  
when man was assaulted by  
land owner ~~and~~ while walking dog.

8. Were you ever told by any owner or tenant of the land crossed by the way, or by anyone in their employment, that the way was not a public right of way on foot? If so, state when and give particulars and dates.

No.

9. Have you ever seen notices such as 'Private', 'No Road', 'No Thoroughfare' or 'Trespassers will be Prosecuted' on or near the way? If so, what did the notices say? Mark the location of the notices on the attached plan.

No

10. Have you ever asked permission to use the way? If so, who did you ask?

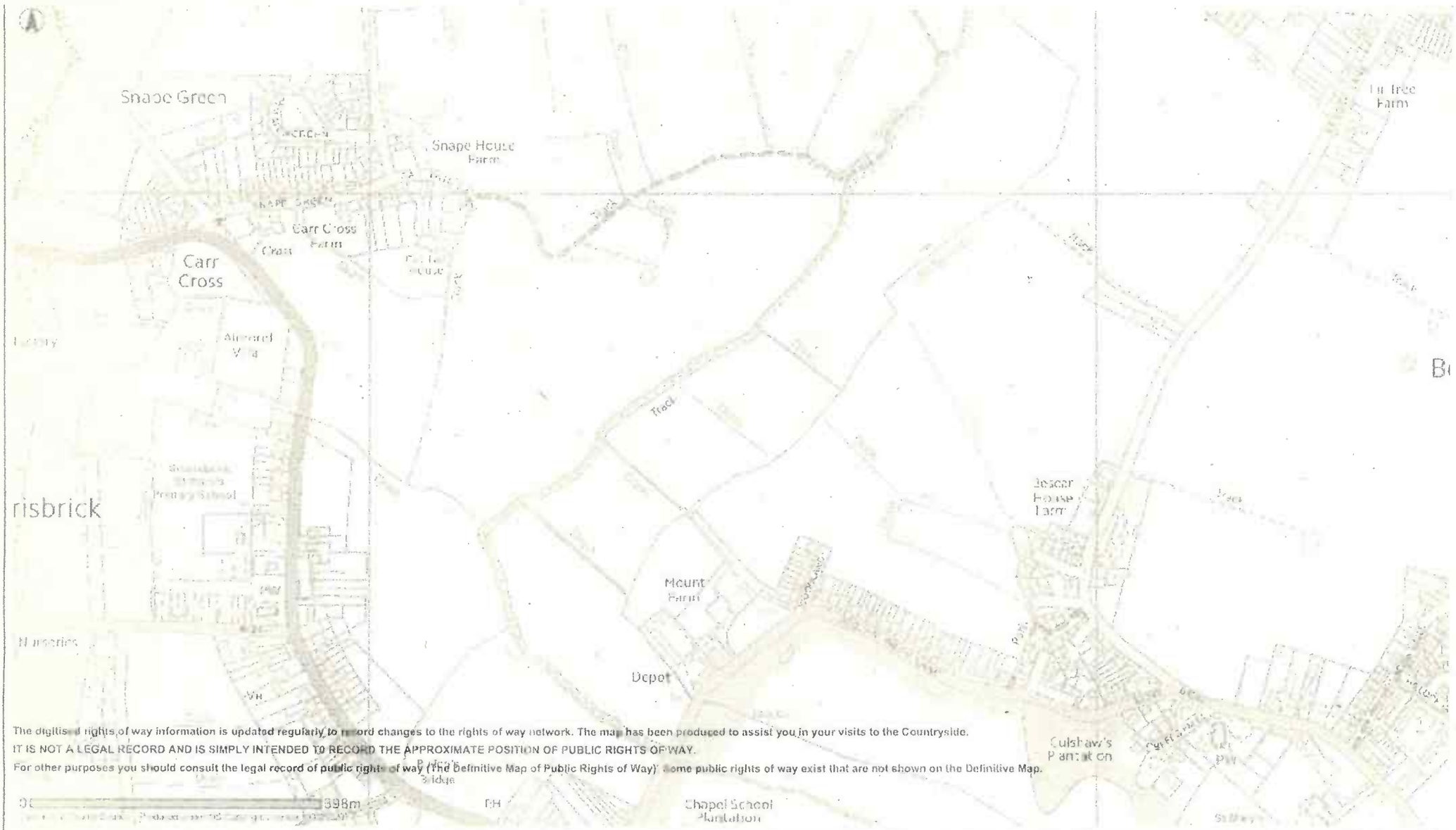
No.

11. Please give any other information that you think is relevant. Use a separate sheet if necessary.

I hereby certify that, to the best of my knowledge and belief, the facts that I have stated are true.

I am/am not willing to attend a hearing, public inquiry or court to give evidence on this matter, if this should prove to be necessary.

Signature: L. Nostra Date: 1/12/12



The digitised rights of way information is updated regularly to record changes to the rights of way network. The map has been produced to assist you in your visits to the Countryside.  
 IT IS NOT A LEGAL RECORD AND IS SIMPLY INTENDED TO RECORD THE APPROXIMATE POSITION OF PUBLIC RIGHTS OF WAY.  
 For other purposes you should consult the legal record of public rights of way (The Definitive Map of Public Rights of Way). Some public rights of way exist that are not shown on the Definitive Map.



Scarisbrick



Date: 10/10/2012

This map is reproduced from Ordnance Survey material with the Permission of Ordnance Survey on behalf of the Controller of Her Majesty's Stationary Office (C) Crown Copyright  
 Unauthorised reproduction may lead to prosecution or civil proceedings  
 Lancashire County Council - OS Licence 100023320 (C)

**PUBLIC RIGHTS OF WAY  
EVIDENCE OF USE ON FOOT**

Please note that information supplied will be used in accordance with the processes under Statute and will not be confidential. It may be disclosed to third parties.

NAME: ..... MR. J. W. HOWELL .....  
ADDRESS: ..... 7, CULSHAW WAY .....  
..... SCARISBRICK .....  
..... LANC. L40 9SA .....  
DATE OF BIRTH: 21/12/1937 ..... OCCUPATION: RETIRED .....

**Route of Way**

From: (Grid Reference)  
Via:  
To: (Grid Reference)

1. How long have you known the route? 1993

2. Have you used the above way on foot? YES/~~NO~~

If so:

- (a) During which years? 1996 to 2012
- (b) Where were you going to and from? Just walking.
- (c) For what purpose? PLEASURE
- (d) How many times a year? WEEKLY.

<p>(e) Have you used the way by other means? <b>NO</b></p> <p>Please fill in all that apply</p> <p>On horseback <b>NO</b></p> <p>On motorcycle/in vehicle <b>NO</b></p> <p>Other <b>NO</b></p> <p>During which years and often? <b>N/A</b></p>
<p>(f) Have you ever seen others using the way? <b>NO</b></p> <p>Please fill in all that apply</p> <p>On horseback <b>NO</b></p> <p>On motorcycle/in vehicle <b>NO</b></p> <p>Other</p> <p>During which years and how often</p>
<p>3. Has the way always run over the same route? If not, give details and dates of any changes. Mark any changes or variations on the attached plan <b>YES</b></p>
<p>4. (a) Have there, to your knowledge, been any stiles, gates or fences across the way? If so, state where the stiles, gates or fences stood and mark their locations on the attached plan. <b>NO</b></p> <p>(b) Were any of the gates locked? If so, state when and where they were, and mark them on the attached plan. <b>NO</b></p> <p>(c) Did any of the stiles, gates or fences prevent you from using the way on foot? If so, when? <b>NO</b></p>
<p>5. (a) Have you worked for any landowner over which the route passes? If so, give dates of employment and name of employer. <b>NO</b></p> <p>(b) Have you been a tenant of any land over which the routes passes? If so, give dates of tenancy and mark land rented on attached plan. <b>NO</b></p>

6. If you have answered yes to 5a or 5b did you ever receive any instructions from the

landowner as to the use of the way by the public? If so, what were they?  NO
7. (a) Have you ever been stopped or turned back when using this way on foot?  NO  (b) Do you know or have you heard of anyone else having been stopped or turned back when using the way on foot? If so, state when the interruption took place and give particulars.  NO
8. Were you ever told by any owner or tenant of the land crossed by the way, or by anyone in their employment, that the way was not a public right of way on foot? If so, state when and give particulars and dates.  NO
9. Have you ever seen notices such as 'Private', 'No Road', 'No Thoroughfare' or 'Trespassers will be Prosecuted' on or near the way? If so, what did the notices say? Mark the location of the notices on the attached plan.  NO
10. Have you ever asked permission to use the way? If so, who did you ask?  NO
11. Please give any other information that you think is relevant. Use a separate sheet if necessary. DUE TO THE NARROW PAVEMENTS AND TRAFFIC ON THE ROADS, WE WALK OUR GRANDCHILDREN ON THE PATH TO KEEP THEM SAFE

I hereby certify that, to the best of my knowledge and belief, the facts that I have stated are true.

I am/am not willing to attend a hearing, public inquiry or court to give evidence on this matter, if this should prove to be necessary.

Signature: L J Howell Date: 15/11/12

**PUBLIC RIGHTS OF WAY  
EVIDENCE OF USE ON FOOT**

Please note that information supplied will be used in accordance with the processes under Statute and will not be confidential. It may be disclosed to third parties.

NAME: ..... MRS L. HOWELL .....  
ADDRESS: ..... 7, CULSHAW WAY .....  
..... SCARISBRICK .....  
..... LANCASHIRE L40 9SA .....  
DATE OF BIRTH: 16/6/1940 OCCUPATION: RETIRED .....

**Route of Way**

From: (Grid Reference)

Via:

To: (Grid Reference)

1. How long have you known the route? 1993.

2. Have you used the above way on foot?  YES  NO

If so:

- (a) During which years? 1996 TO 2012
- (b) Where were you going to and from? RAMBLING
- (c) For what purpose? TO KEEP FIT.
- (d) How many times a year? WEEKLY

<p>(e) Have you used the way by other means? <b>NO</b></p> <p>Please fill in all that apply</p> <p>On horseback <b>NO</b></p> <p>On motorcycle/in vehicle <b>NO</b></p> <p>Other <b>NO</b></p> <p>During which years and often? <b>N/A</b></p>
<p>(f) Have you ever seen others using the way? <b>YES</b></p> <p>Please fill in all that apply</p> <p>On horseback <b>NO</b></p> <p>On motorcycle/in vehicle <b>NO</b></p> <p>Other <b>DOG WALKERS</b></p> <p>During which years and how often <b>OFTEN</b></p>
<p>3. Has the way always run over the same route? If not, give details and dates of any changes. Mark any changes or variations on the attached plan</p> <p><b>YES</b></p>
<p>4. (a) Have there, to your knowledge, been any stiles, gates or fences across the way? If so, state where the stiles, gates or fences stood and mark their locations on the attached plan. <b>NO</b></p> <p>(b) Were any of the gates locked? If so, state when and where they were, and mark them on the attached plan. <b>NO</b></p> <p>(c) Did any of the stiles, gates or fences prevent you from using the way on foot? If so, when? <b>NO</b></p>
<p>5. (a) Have you worked for any landowner over which the route passes? If so, give dates of employment and name of employer. <b>NO</b></p> <p>(b) Have you been a tenant of any land over which the routes passes? If so, give dates of tenancy and mark land rented on attached plan. <b>NO</b></p>

6. If you have answered yes to 5a or 5b did you ever receive any instructions from the

landowner as to the use of the way by the public? If so, what were they?  <p style="text-align: center;">NO</p>
7. (a) Have you ever been stopped or turned back when using this way on foot?  <p style="text-align: center;">NO</p> (b) Do you know or have you heard of anyone else having been stopped or turned back when using the way on foot? If so, state when the interruption took place and give particulars.  <p style="text-align: center;">NO</p>
8. Were you ever told by any owner or tenant of the land crossed by the way, or by anyone in their employment, that the way was not a public right of way on foot? If so, state when and give particulars and dates.  <p style="text-align: center;">NO</p>
9. Have you ever seen notices such as 'Private', 'No Road', 'No Thoroughfare' or 'Trespassers will be Prosecuted' on or near the way? If so, what did the notices say? Mark the location of the notices on the attached plan.  <p style="text-align: center;">NO</p>
10. Have you ever asked permission to use the way? If so, who did you ask?  <p style="text-align: center;">NO</p>
11. Please give any other information that you think is relevant. Use a separate sheet if necessary.

I hereby certify that, to the best of my knowledge and belief, the facts that I have stated are true.

I am/am not willing to attend a hearing, public inquiry or court to give evidence on this matter, if this should prove to be necessary.

Signature:  Date: 15/11/12

**PUBLIC RIGHTS OF WAY  
EVIDENCE OF USE ON FOOT**

Please note that information supplied will be used in accordance with the processes under Statute and will not be confidential. It may be disclosed to third parties.

**NAME:** MR. W. F. RIGBY / MRS V. A. RIGBY

**ADDRESS:** 46 BESCAR BROW LANE  
SCARISBRICK  
ORMSKIRK L40 9QG

**DATE OF BIRTH:** 12.10.46 / 12.7.47 **OCCUPATION:** JOINER / PLUMBING CLERK

**Route of Way**

**From:** (Grid Reference) SD 3880 1325  
**Via:** SANDY BROOK TRACK  
**To:** (Grid Reference) SD 3840 1425

1. How long have you known the route?

56 YEARS / 41 YEARS

2. Have you used the above way on foot? YES/NO

If so:

(a) During which years? 1956 - 2012

(b) Where were you going to and from? BESCAR BROW LANE -

(c) For what purpose? RECREATION / EXERCISE / DOG WALKING  
WOODMOSS LANE / BESCAR LANE

(d) How many times a year? AT LEAST WEEKLY SOMETIMES DAILY

(e) Have you used the way by other means?

Please fill in all that apply

On horseback N/A

On motorcycle/in vehicle N/A

Other N/A

During which years and often? N/A

(f) Have you ever seen others using the way?

Please fill in all that apply

On horseback N/A

On motorcycle/in vehicle N/A

Other WALKING +

During which years and how often 1956 - 2012 - MANY TIMES

3. Has the way always run over the same route? If not, give details and dates of any changes. Mark any changes or variations on the attached plan

YES

4. (a) Have there, to your knowledge, been any stiles, gates or fences across the way? If so, state where the stiles, gates or fences stood and mark their locations on the attached plan. SEE X ERECTED OCT 2012

(b) Were any of the gates locked? If so, state when and where they were, and mark them on the attached plan. NOT LOCKED

(c) Did any of the stiles, gates or fences prevent you from using the way on foot? If so, when?

NO

5. (a) Have you worked for any landowner over which the route passes? If so, give dates of employment and name of employer.

NO

(b) Have you been a tenant of any land over which the routes passes? If so, give dates of tenancy and mark land rented on attached plan.

NO

6. If you have answered yes to 5a or 5b did you ever receive any instructions from the

landowner as to the use of the way by the public? If so, what were they?

N/A

7. (a) Have you ever been stopped or turned back when using this way on foot?

NO

(b) Do you know or have you heard of anyone else having been stopped or turned back when using the way on foot? If so, state when the interruption took place and give particulars.

NO

8. Were you ever told by any owner or tenant of the land crossed by the way, or by anyone in their employment, that the way was not a public right of way on foot? If so, state when and give particulars and dates.

NO

9. Have you ever seen notices such as 'Private', 'No Road', 'No Thoroughfare' or 'Trespassers will be Prosecuted' on or near the way? If so, what did the notices say? Mark the location of the notices on the attached plan.

A NOTICE WAS ERECTED RECENTLY BUT WAS ONLY THERE A COUPLE OF DAYS

10. Have you ever asked permission to use the way? If so, who did you ask?

NO

11. Please give any other information that you think is relevant. Use a separate sheet if necessary.

WE UNDERSTOOD THE DITCH/FOOTPATH WAS THE RESPONSABILITY OF THE WATER AUTHORITIES WHO USED TO MAINTAIN IT. WE HAVE OFTEN WALKED ALONG IT WHEN THEY WERE IN THE PROCESS OF DOING SO.

I hereby certify that, to the best of my knowledge and belief, the facts that I have stated are true.

I am/am not willing to attend a hearing, public inquiry or court to give evidence on this matter, if this should prove to be necessary.

Signature: .....



Date: .....

2.11.12

PUBLIC RIGHTS OF WAY  
EVIDENCE OF USE ON FOOT

Please note that information supplied will be used in accordance with the processes under Statute and will not be confidential. It may be disclosed to third parties.

NAME: MRS C. E. NICHOLSON  
ADDRESS: 1A BISCAR LANE  
SCARISBRICK  
NE Omskirk  
DATE OF BIRTH: 20/4/50 OCCUPATION: CIVIL SERVANT

Routes of Way

From: SD 3880 1325 (Grid Reference)  
Via: SANDY BROOK TRACK  
To: SD 3840 1425 (Grid Reference)

1. How long have you known the route?  
50 years
2. Have you used the above way on foot? YES/NO  
If so:
  - (a) During which years? 1965 to present.
  - (b) Where were you going to and from? dog walking / walking alone  
for pleasure
  - (c) For what purpose? dog walking / pleasure
  - (d) How many times a year? 40 times approx

(e) Have you used the way by other means?  
Please fill in all that apply

On horseback NO

On motorcycle/in vehicle NO

Other NO

During which years and often? NO

---

(f) Have you ever seen others using the way?  
Please fill in all that apply

On horseback

On motorcycle/in vehicle

Other *yes walking*

During which years and how often *from 1965 onwards*

---

3. Has the way always run over the same route? If not, give details and dates of any changes. Mark any changes or variations on the attached plan

*always the same route*

---

4. (a) Have there, to your knowledge, been any stiles, gates or fences across the way? If so, state where the stiles, gates or fences stood and mark their locations on the attached plan. *• fence barrier at Bescar Brow Lane end*

(b) Were any of the gates locked? If so, state when and where they were, and mark them on the attached plan. *NO*

(c) Did any of the stiles, gates or fences prevent you from using the way on foot? If so, when? *The barrier has now been removed with a tall steel fence. Since approx June 2012*

---

5. (a) Have you worked for any landowner over which the route passes? If so, give dates of employment and name of employer.

*NO*

(b) Have you been a tenant of any land over which the routes passes? If so, give dates of tenancy and mark land rented on attached plan.

*NO*

---

6. If you have answered yes to 5a or 5b did you ever receive any instructions from the

landowner as to the use of the way by the public? If so, what were they?

No

7. (a) Have you ever been stopped or turned back when using this way on foot?

No

(b) Do you know or have you heard of anyone else having been stopped or turned back when using the way on foot? If so, state when the interruption took place and give particulars.

yes - this summer I have heard of a local man being pushed by ~~the~~ a farmer & his son on the track

8. Were you ever told by any owner or tenant of the land crossed by the way, or by anyone in their employment, that the way was not a public right of way on foot? If so, state when and give particulars and dates.

No.

9. Have you ever seen notices such as 'Private', 'No Road', 'No Thoroughfare' or 'Trespassers will be Prosecuted' on or near the way? If so, what did the notices say? Mark the location of the notices on the attached plan.

No.

10. Have you ever asked permission to use the way? If so, who did you ask?

No

11. Please give any other information that you think is relevant. Use a separate sheet if necessary.

This route has been used by many local people throughout my life. I was born & raised in Besar Lane & have extensive local knowledge of the area.

I hereby certify that, to the best of my knowledge and belief, the facts that I have stated are true.

I am/are ~~not~~ willing to attend a hearing, public inquiry or court to give evidence on this matter, if this should prove to be necessary.

Signature: BE Nicholson Date: 28/10/12

**PUBLIC RIGHTS OF WAY  
EVIDENCE OF USE ON FOOT**

Please note that information supplied will be used in accordance with the processes under Statute and will not be confidential. It may be disclosed to third parties.

**NAME:** MICHAEL TAYLOR  
**ADDRESS:** 11 WOODLAND AVE  
SCARBOROUGH  
**DATE OF BIRTH:** 21/11/1972 **OCCUPATION:** DRIVER

**Route of Way**

**From:** SD 3880 (Grid Reference) SD 3880  
**Via:** SANDY BROOK  
**To:** (Grid Reference) 3840 1425

1. How long have you known the route?

10 YEARS

2. Have you used the above way on foot? YES/NO

If so:

- (a) During which years? 2003 TO PRESENT
- (b) Where were you going to and from? BESLAR BROW TO WOOD MOSS LANE
- (c) For what purpose? WALKING & RUNNING
- (d) How many times a year? WEEKLY

<p>(e) Have you used the way by other means? <b>NO</b></p> <p>Please fill in all that apply</p> <p>On horseback</p> <p>On motorcycle/in vehicle</p> <p>Other</p> <p>During which years and often?</p>
<p>(f) Have you ever seen others using the way? <b>YES</b></p> <p>Please fill in all that apply</p> <p>On horseback</p> <p>On motorcycle/in vehicle</p> <p>Other <b>WALKING</b></p> <p>During which years and how often <b>EVERY DAY FOR 10 YEARS</b></p>
<p>3. Has the way always run over the same route? If not, give details and dates of any changes. Mark any changes or variations on the attached plan <b>YES</b></p>
<p>4. (a) Have there, to your knowledge, been any stiles, gates or fences across the way? If so, state where the stiles, gates or fences stood and mark their locations on the attached plan. <b>A KNEE HIGH FENCE ON MAIN ROAD ENTRANCE ON BESLAR BROW LANE</b></p> <p>(b) Were any of the gates locked? If so, state when and where they were, and mark them on the attached plan.</p> <p>(c) Did any of the stiles, gates or fences prevent you from using the way on foot? If so, when? <b>NO AS IT IS AN OPEN FENCE</b></p>
<p>5. (a) Have you worked for any landowner over which the route passes? If so, give dates of employment and name of employer. <b>NO</b></p> <p>(b) Have you been a tenant of any land over which the routes passes? If so, give dates of tenancy and mark land rented on attached plan. <b>NO</b></p>

6. If you have answered yes to 5a or 5b did you ever receive any instructions from the

landowner as to the use of the way by the public? If so, what were they?

7. (a) Have you ever been stopped or turned back when using this way on foot?

No

(b) Do you know or have you heard of anyone else having been stopped or turned back when using the way on foot? If so, state when the interruption took place and give particulars.

No

8. Were you ever told by any owner or tenant of the land crossed by the way, or by anyone in their employment, that the way was not a public right of way on foot? If so, state when and give particulars and dates.

No

9. Have you ever seen notices such as 'Private', 'No Road', 'No Thoroughfare' or 'Trespassers will be Prosecuted' on or near the way? If so, what did the notices say? Mark the location of the notices on the attached plan.

No

10. Have you ever asked permission to use the way? If so, who did you ask?

No

11. Please give any other information that you think is relevant. Use a separate sheet if necessary.

THIS SHOULD BE OPENED UP AS A PUBLIC FOOTPATH,  
AS IT HAS BEEN WALKED FOR MANY YEARS.  
IT DOES NOT INTERFERE WITH ANY PRIVATE PROPERTY  
OR LIVING SPACE.

I hereby certify that, to the best of my knowledge and belief, the facts that I have stated are true.

I am/am not willing to attend a hearing, public inquiry or court to give evidence on this matter, if this should prove to be necessary.

Signature: M. Fejl Date: 8/3/12

PUBLIC RIGHTS OF WAY  
EVIDENCE OF USE ON FOOT

Please note that information supplied will be used in accordance with the processes under Statute and will not be confidential. It may be disclosed to third parties.

NAME: ..... MARIA ..... TAYLOR .....

ADDRESS: ..... 11 ..... WOODLAND AVE .....  
..... SCARISBRICK .....  
..... L40 9QL .....

DATE OF BIRTH: 27.9.73 OCCUPATION: ..... SALE ACCOUNTS .....

Route of Way

From: SD 3880 (Grid Reference) SD 3880

Via: SANDY BROOK

To: (Grid Reference) 3840 1425

1. How long have you known the route?

10 YEARS

2. Have you used the above way on foot?  YES  NO

If so:

(a) During which years? 2003 - PRESENT

(b) Where were you going to and from? BEXCAL GLOW LANE -  
WOODMOSS LANE

(c) For what purpose? LEISURE

(d) How many times a year? 52 +

(e) Have you used the way by other means?

Please fill in all that apply

On horseback /

On motorcycle/in vehicle /

Other /

During which years and often? /

(f) Have you ever seen others using the way?

Please fill in all that apply

On horseback /

On motorcycle/in vehicle /

Other /

During which years and how often /

3. Has the way always run over the same route? If not, give details and dates of any changes. Mark any changes or variations on the attached plan

AS FAR AS I AM AWARE

4. (a) Have there, to your knowledge, been any stiles, gates or fences across the way? If so, state where the stiles, gates or fences stood and mark their locations on the attached plan. OPEN FENCE ON MAIN ROAD BESCAR DOWN

(b) Were any of the gates locked? If so, state when and where they were, and mark them on the attached plan. NO

(c) Did any of the stiles, gates or fences prevent you from using the way on foot? If so, when? NO

5. (a) Have you worked for any landowner over which the route passes? If so, give dates of employment and name of employer. NO

(b) Have you been a tenant of any land over which the routes passes? If so, give dates of tenancy and mark land rented on attached plan. NO

6. If you have answered yes to 5a or 5b did you ever receive any instructions from the

landowner as to the use of the way by the public? If so, what were they?

7. (a) Have you ever been stopped or turned back when using this way on foot?

(b) Do you know or have you heard of anyone else having been stopped or turned back when using the way on foot? If so, state when the interruption took place and give particulars.

NO  
YES AN AGGRESSIVE TENANT ON ADJOINING FIELD

8. Were you ever told by any owner or tenant of the land crossed by the way, or by anyone in their employment, that the way was not a public right of way on foot? If so, state when and give particulars and dates.

NO

9. Have you ever seen notices such as 'Private', 'No Road', 'No Thoroughfare' or 'Trespassers will be Prosecuted' on or near the way? If so, what did the notices say? Mark the location of the notices on the attached plan.

NO

10. Have you ever asked permission to use the way? If so, who did you ask?

NO

11. Please give any other information that you think is relevant. Use a separate sheet if necessary.

my house backs onto fields with a visible view of the right of way path I have watched people walk this with and without dogs for 10 years every day all year. it is also used by joggers

I hereby certify that, to the best of my knowledge and belief, the facts that I have stated are true.

I am/am not willing to attend a hearing, public inquiry or court to give evidence on this matter, if this should prove to be necessary.

Signature: ..... C Taylor ..... Date: ..... 12/3/13 .....

Orb Connect Limited  
12 JUN 2013  
Resolution Service

PUBLIC RIGHTS OF WAY

EVIDENCE OF USE ON FOOT

Please note that information supplied will be used in accordance with the processes under Statute and will not be confidential. It may be disclosed to third parties.

NAME: KEITH BALDWIN  
ADDRESS: 46 DRUMMERS DALE LANE  
SCARISBRICK ORMSKIRK  
CANES  
DATE OF BIRTH: 29/5/64 OCCUPATION: TURFUR

Route of Way

From: (Grid Reference) SD 3840 1425

Via:

To: (Grid Reference) SD 3880 1325

1. How long have you known the route? 1964 - PRESENT DAY

2. Have you used the above way on foot? YES

If so:

(a) During which years? 1964 - PRESENT DAY

(b) Where were you going to and from?

(c) For what purpose?

(d) How many times a year?

(e) Have you used the way by other means?

Please fill in all that apply

On horseback

On motorcycle/in vehicle

Other

During which years and often?

(f) Have you ever seen others using the way?

Please fill in all that apply

On horseback

On motorcycle/in vehicle

Other

During which years and how often

3. Has the way always run over the same route? If not, give details and dates of any changes. Mark any changes or variations on the attached plan

4. (a) Have there, to your knowledge, been any stiles, gates or fences across the way? If so, state where the stiles, gates or fences stood and mark their locations on the attached plan.

(b) Were any of the gates locked? If so, state when and where they were, and mark them on the attached plan.

(c) Did any of the stiles, gates or fences prevent you from using the way on foot? If so, when?

5. (a) Have you worked for any landowner over which the route passes? If so, give dates of employment and name of employer.

(b) Have you been a tenant of any land over which the routes passes? If so, give dates of tenancy and mark land rented on attached plan.

6. If you have answered yes to 5a or 5b did you ever receive any instructions from the

landowner as to the use of the way by the public? If so, what were they?

7. (a) Have you ever been stopped or turned back when using this way on foot?

(b) Do you know or have you heard of anyone else having been stopped or turned back when using the way on foot? If so, state when the interruption took place and give particulars.

8. Were you ever told by any owner or tenant of the land crossed by the way, or by anyone in their employment, that the way was not a public right of way on foot? If so, state when and give particulars and dates.

9. Have you ever seen notices such as 'Private', 'No Road', 'No Thoroughfare' or 'Trespassers will be Prosecuted' on or near the way? If so, what did the notices say? Mark the location of the notices on the attached plan.

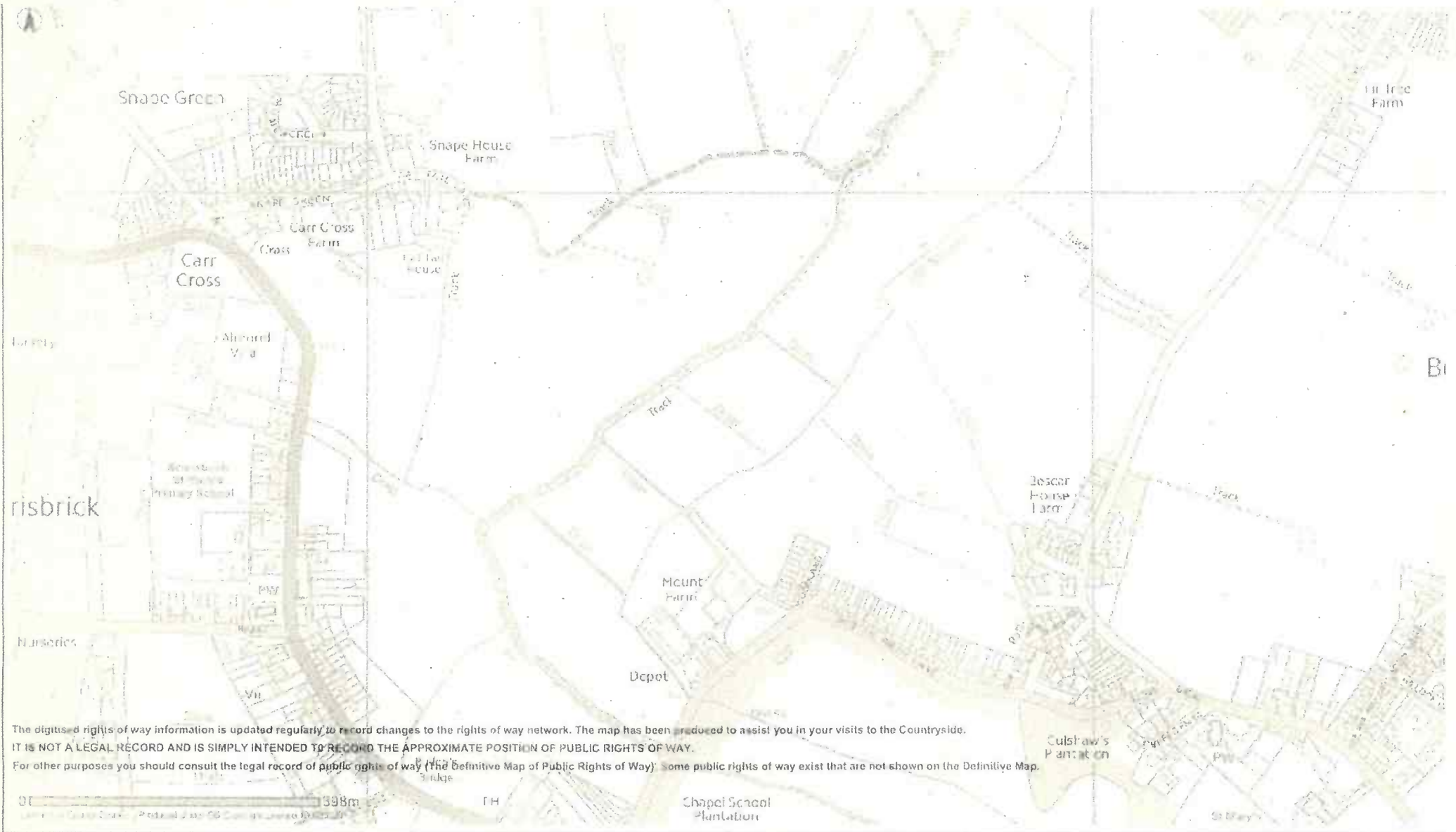
10. Have you ever asked permission to use the way? If so, who did you ask?

11. Please give any other information that you think is relevant. Use a separate sheet if necessary.

I hereby certify that, to the best of my knowledge and belief, the facts that I have stated are true.

I am/am not willing to attend a hearing, public inquiry or court to give evidence on this matter, if this should prove to be necessary.

Signature: Kath Baldwin Date: 3/12/012



The digitised rights of way information is updated regularly to record changes to the rights of way network. The map has been produced to assist you in your visits to the Countryside.  
**IT IS NOT A LEGAL RECORD AND IS SIMPLY INTENDED TO RECORD THE APPROXIMATE POSITION OF PUBLIC RIGHTS OF WAY.**  
 For other purposes you should consult the legal record of public rights of way (The Definitive Map of Public Rights of Way) - some public rights of way exist that are not shown on the Definitive Map.

0 398m  
 Ordnance Survey, Produced for OS County Councils

Scarisbrick



Date: 10/10/2012

This map is reproduced from Ordnance Survey material with the Permission of Ordnance Survey on behalf of the Controller of Her Majesty's Stationery Office (C) Crown Copyright  
 Unauthorised reproduction may lead to prosecution or civil proceedings  
 Lancashire County Council - OS Licence 100023320 (C)

PUBLIC RIGHTS OF WAY  
EVIDENCE OF USE ON FOOT

Please note that information supplied will be used in accordance with the processes under Statute and will not be confidential. It may be disclosed to third parties.

NAME: MRS. M. KERRISH

ADDRESS: 2. EVERARD CLOSE  
SEARIS BRICK

DATE OF BIRTH: 24-9-35 OCCUPATION: RETIRED

Route of Way

From: (Grid Reference) <sup>SD</sup> 388 132

Via: SANDY BRACK TRACK

To: (Grid Reference) <sup>SD</sup> 384 142

1. How long have you known the route?

ABOUT 60 YRS

2. Have you used the above way on foot? ~~YES/NO~~ YES

If so:

PLAYED AS A CHILD FOR

(a) During which years?

MANY YEARS.

(b) Where were you going to and from?

(c) For what purpose?

(d) How many times a year?

(e) Have you used the way by other means? **NO**

Please fill in all that apply

On horseback

On motorcycle/in vehicle

Other

During which years and often?

(f) Have you ever seen others using the way?

Please fill in all that apply

On horseback

On motorcycle/in vehicle

Other **PEOPLE WALKING FOR LAST 50-60 YEARS.**

During which years and how often

3. Has the way always run over the same route? If not, give details and dates of any changes. Mark any changes or variations on the attached plan

**AS FAR AS I KNOW.**

4. (a) Have there, to your knowledge, been any stiles, gates or fences across the way? If so, state where the stiles, gates or fences stood and mark their locations on the attached plan.

**NO**

(b) Were any of the gates locked? If so, state when and where they were, and mark them on the attached plan.

**NO**

(c) Did any of the stiles, gates or fences prevent you from using the way on foot? If so, when?

5. (a) Have you worked for any landowner over which the route passes? If so, give dates of employment and name of employer.

**NO**

(b) Have you been a tenant of any land over which the routes passes? If so, give dates of tenancy and mark land rented on attached plan.

**NO**

6. If you have answered yes to 5a or 5b did you ever receive any instructions from the

landowner as to the use of the way by the public? If so, what were they?

7. (a) Have you ever been stopped or turned back when using this way on foot?

(b) Do you know or have you heard of anyone else having been stopped or turned back when using the way on foot? If so, state when the interruption took place and give particulars.  
NO

8. Were you ever told by any owner or tenant of the land crossed by the way, or by anyone in their employment, that the way was not a public right of way on foot? If so, state when and give particulars and dates.

NO

9. Have you ever seen notices such as 'Private', 'No Road', 'No Thoroughfare' or 'Trespassers will be Prosecuted' on or near the way? If so, what did the notices say? Mark the location of the notices on the attached plan.  
NO

10. Have you ever asked permission to use the way? If so, who did you ask?

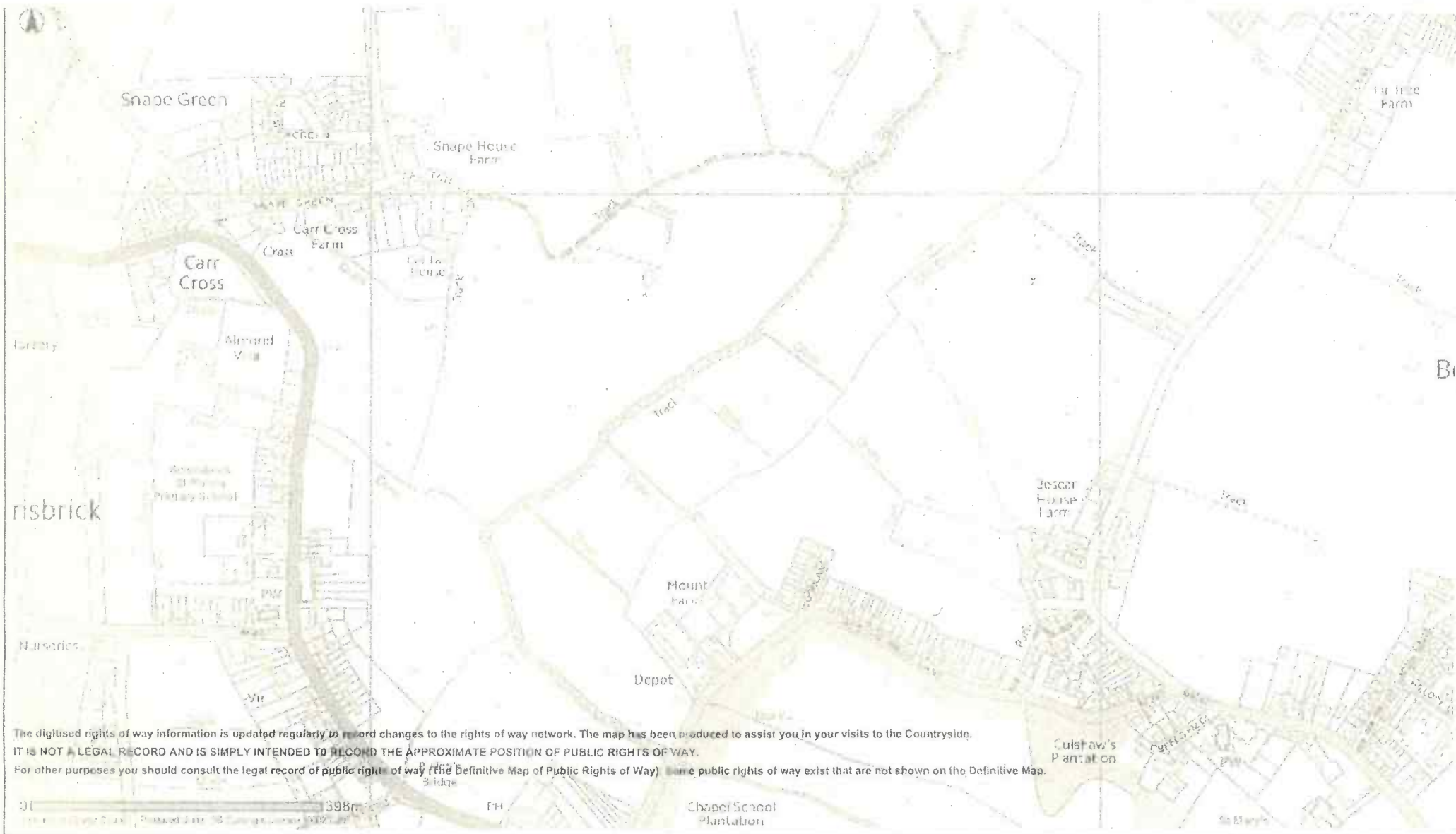
NO

11. Please give any other information that you think is relevant. Use a separate sheet if necessary.

I hereby certify that, to the best of my knowledge and belief, the facts that I have stated are true.

I am/~~am~~ not willing to attend a hearing, public inquiry or court to give evidence on this matter, if this should prove to be necessary.

Signature: M. Kinsley Date: 12-11-12



The digitised rights of way information is updated regularly to record changes to the rights of way network. The map has been produced to assist you in your visits to the Countryside.  
 IT IS NOT A LEGAL RECORD AND IS SIMPLY INTENDED TO RECORD THE APPROXIMATE POSITION OF PUBLIC RIGHTS OF WAY.  
 For other purposes you should consult the legal record of public rights of way (The Definitive Map of Public Rights of Way). Some public rights of way exist that are not shown on the Definitive Map.

Scarisbrick



Date: 10/10/2012

This map is reproduced from Ordnance Survey material with the Permission of Ordnance Survey on behalf of the Controller of Her Majesty's Stationery Office (C) Crown Copyright. Unauthorised reproduction may lead to prosecution or civil proceedings. Lancashire County Council - OS Licence 100023520 (C)

PUBLIC RIGHTS OF WAY

EVIDENCE OF USE ON FOOT

Please note that information supplied will be used in accordance with the processes under Statute and will not be confidential. It may be disclosed to third parties.

NAME: Mr & Mrs Chatterton

ADDRESS: 6 Coshaw Way  
Scarabuck

DATE OF BIRTH: 9/7/52 OCCUPATION: Asst Manager

Route of Way EXISTING PUBLIC FOOTPATH  
From: SANDY BROOK TRACK (Grid Reference) SD 3880 1325  
Via: SANDY BROOK TRACK  
To: BESCAR BROW LANE (Grid Reference) SD 3840 1425

1. How long have you known the route?  
4 years

2. Have you used the above way on foot? YES/NO  
If so:  
(a) During which years? 2008 - to present  
(b) Where were you going to and from?  
(c) For what purpose? Pleasure  
(d) How many times a year? Many

<p>(e) Have you used the way by other means? <b>NO</b></p> <p>Please fill in all that apply</p> <p>On horseback</p> <p>On motorcycle/in vehicle</p> <p>Other</p> <p>During which years and often?</p>
<p>(f) Have you ever seen others using the way?</p> <p>Please fill in all that apply - <b>only Dog Walkers</b></p> <p>On horseback</p> <p>On motorcycle/in vehicle</p> <p>Other</p> <p>During which years and how often</p>
<p>3. Has the way always run over the same route? If not, give details and dates of any changes. Mark any changes or variations on the attached plan</p> <p><b>to my knowledge yes</b></p>
<p>4. (a) Have there, to your knowledge, been any stiles, gates or fences across the way? If so, state where the stiles, gates or fences stood and mark their locations on the attached plan. <b>NO</b></p> <p>(b) Were any of the gates locked? If so, state when and where they were, and mark them on the attached plan.</p> <p>(c) Did any of the stiles, gates or fences prevent you from using the way on foot? If so, when?</p>
<p>5. (a) Have you worked for any landowner over which the route passes? If so, give dates of employment and name of employer. <b>NO</b></p> <p>(b) Have you been a tenant of any land over which the routes passes? If so, give dates of tenancy and mark land rented on attached plan. <b>NO</b></p>

6. If you have answered yes to 5a or 5b did you ever receive any instructions from the



PUBLIC RIGHTS OF WAY  
EVIDENCE OF USE ON FOOT

Please note that information supplied will be used in accordance with the processes under Statute and will not be confidential. It may be disclosed to third parties.

NAME: ..... JOHN A. CHATTERTON .....  
ADDRESS: ..... 6 Calshaw Way .....  
..... Scarsbrook .....  
..... L40 9SA .....  
DATE OF BIRTH: 8/5/53 OCCUPATION: Chef .....

Route of Way Existing Public Footpath  
From: Sandy Brook Track (Grid Reference) SO 3850 1325  
Via: Sandy Brook Track  
To: Bessie Brown Lane (Grid Reference) SA 3840 1425

1. How long have you known the route?

2. Have you used the above way on foot? YES/NO  
If so:  
(a) During which years? 2008 - to present  
(b) Where were you going to and from?  
(c) For what purpose? pleasure  
(d) How many times a year? many


<p>(e) Have you used the way by other means?</p> <p>Please fill in all that apply</p> <p>On horseback</p> <p>On motorcycle/in vehicle</p> <p>Other</p> <p>During which years and often?</p>
<p>(f) Have you ever seen others using the way?</p> <p>Please fill in all that apply - only dog walkers</p> <p>On horseback</p> <p>On motorcycle/in vehicle</p> <p>Other</p> <p>During which years and how often</p>
<p>3. Has the way always run over the same route? If not, give details and dates of any changes. Mark any changes or variations on the attached plan</p> <p>yes to my knowledge</p>
<p>4. (a) Have there, to your knowledge, been any stiles, gates or fences across the way? If so, state where the stiles, gates or fences stood and mark their locations on the attached plan. NO</p> <p>(b) Were any of the gates locked? If so, state when and where they were, and mark them on the attached plan.</p> <p>(c) Did any of the stiles, gates or fences prevent you from using the way on foot? If so, when?</p>
<p>5. (a) Have you worked for any landowner over which the route passes? If so, give dates of employment and name of employer. NO</p> <p>(b) Have you been a tenant of any land over which the routes passes? If so, give dates of tenancy and mark land rented on attached plan. NO</p>

6. If you have answered yes to 5a or 5b did you ever receive any instructions from the

landowner as to the use of the way by the public? If so, what were they?
7. (a) Have you ever been stopped or turned back when using this way on foot?  (b) Do you know or have you heard of anyone else having been stopped or turned back when using the way on foot? If so, state when the interruption took place and give particulars.
NO
8. Were you ever told by any owner or tenant of the land crossed by the way, or by anyone in their employment, that the way was not a public right of way on foot? If so, state when and give particulars and dates.
NO
9. Have you ever seen notices such as 'Private', 'No Road', 'No Thoroughfare' or 'Trespassers will be Prosecuted' on or near the way? If so, what did the notices say? Mark the location of the notices on the attached plan.
NO
10. Have you ever asked permission to use the way? If so, who did you ask?
NO
11. Please give any other information that you think is relevant. Use a separate sheet if necessary.

I hereby certify that, to the best of my knowledge and belief, the facts that I have stated are true.

I am/am not willing to attend a hearing, public inquiry or court to give evidence on this matter, if this should prove to be necessary.

Signature: .....  ..... Date: 20 / 11 / 12 .....

**PUBLIC RIGHTS OF WAY  
EVIDENCE OF USE ON FOOT**

Please note that information supplied will be used in accordance with the processes under Statute and will not be confidential. It may be disclosed to third parties.

**NAME:** FRANCESCA CRAWLEY  
**ADDRESS:** 1A WOODMOSS LANE, SCARISBRICK  
.....  
.....  
**DATE OF BIRTH:** 25.12.67 **OCCUPATION:** TEACHER

**Route of Way**

From: Wood Moss Lane (Grid Reference)  
Via: Public footpath / waterway path  
To: Bescar Bow Lane (Grid Reference)

1. How long have you known the route?

Since 1989

2. Have you used the above way on foot? YES/NO

If so:

(a) During which years? 1989 - 1991, 2011 - 2012

(b) Where were you going to and from? Wood Moss Lane to

(c) For what purpose? Bescar Bow Lane.

Exercise / pleasure.

(d) How many times a year? Several.

(e) Have you used the way by other means? **No**

Please fill in all that apply

On horseback

On motorcycle/in vehicle

Other

During which years and often?

---

(f) Have you ever seen others using the way? **YES**

Please fill in all that apply

On horseback

On motorcycle/in vehicle

Other **WALKING**

During which years and how often **Each time that I have used the route.**

---

3. Has the way always run over the same route? If not, give details and dates of any changes. Mark any changes or variations on the attached plan

**Always the same route.**

---

4. (a) Have there, to your knowledge, been any stiles, gates or fences across the way? If so, state where the stiles, gates or fences stood and mark their locations on the attached plan. **No**

(b) Were any of the gates locked? If so, state when and where they were, and mark them on the attached plan.

(c) Did any of the stiles, gates or fences prevent you from using the way on foot? If so, when?

---

5. (a) Have you worked for any landowner over which the route passes? If so, give dates of employment and name of employer. **No**

(b) Have you been a tenant of any land over which the routes passes? If so, give dates of tenancy and mark land rented on attached plan. **No**

6. If you have answered yes to 5a or 5b did you ever receive any instructions from the

landowner as to the use of the way by the public? If so, what were they?	
7. (a)	Have you ever been stopped or turned back when using this way on foot? No
(b)	Do you know or have you heard of anyone else having been stopped or turned back when using the way on foot? If so, state when the interruption took place and give particulars. I have heard that barbed wire has been erected to prevent access along the waterway path.
8.	Were you ever told by any owner or tenant of the land crossed by the way, or by anyone in their employment, that the way was not a public right of way on foot? If so, state when and give particulars and dates. No
9.	Have you ever seen notices such as 'Private', 'No Road', 'No Thoroughfare' or 'Trespassers will be Prosecuted' on or near the way? If so, what did the notices say? Mark the location of the notices on the attached plan. No
10.	Have you ever asked permission to use the way? If so, who did you ask? No
11.	Please give any other information that you think is relevant. Use a separate sheet if necessary.

I hereby certify that, to the best of my knowledge and belief, the facts that I have stated are true.

I am/am not willing to attend a hearing, public inquiry or court to give evidence on this matter, if this should prove to be necessary.

Signature: ..... Date: .....

PUBLIC RIGHTS OF WAY  
EVIDENCE OF USE ON FOOT

Please note that information supplied will be used in accordance with the processes under Statute and will not be confidential. It may be disclosed to third parties.

NAME: ROBERT HUGHES  
ADDRESS: 'DRUMBRU' S, CULSITAN WAY  
SCARISBRICK  
OWSKIRK L4095A  
DATE OF BIRTH: 19/12/1943 OCCUPATION: RETIRED TEACHER

Route of Way

From: EXISTING <sup>PUBLIC</sup> FOOTPA. (Grid Reference) SD 3880 1325

Via: SANDY BROOK TRACK

To: BESCAR BROW LANE (Grid Reference) SD 3840 1425

1. How long have you known the route?

THE ROUTE HAS BEEN KNOWN  
TO ME IN THE LAST YEAR

2. Have you used the above way on foot? YES/NO

If so:

(a) During which years? 2011-12

(b) Where were you going to and from? BESCAR BROW LANE AND  
SEYBID

(c) For what purpose? SOCIAL WALKING

(d) How many times a year? ONCE.

(e) Have you used the way by other means? *No*

Please fill in all that apply

On horseback

On motorcycle/in vehicle

Other

During which years and often?

(f) Have you ever seen others using the way? *No.*

Please fill in all that apply

On horseback

On motorcycle/in vehicle

Other

During which years and how often

3. Has the way always run over the same route? If not, give details and dates of any changes. Mark any changes or variations on the attached plan

*TO THE BEST OF MY KNOWLEDGE*

4. (a) Have there, to your knowledge, been any stiles, gates or fences across the way? If so, state where the stiles, gates or fences stood and mark their locations on the attached plan. *NOT TO MY KNOWLEDGE*

(b) Were any of the gates locked? If so, state when and where they were, and mark them on the attached plan. *No.*

(c) Did any of the stiles, gates or fences prevent you from using the way on foot? If so, when?

*No.*

5. (a) Have you worked for any landowner over which the route passes? If so, give dates of employment and name of employer. *No*

(b) Have you been a tenant of any land over which the routes passes? If so, give dates of tenancy and mark land rented on attached plan.

*No*

6. If you have answered yes to 5a or 5b did you ever receive any instructions from the

landowner as to the use of the way by the public? If so, what were they? <i>No.</i>
7. (a) Have you ever been stopped or turned back when using this way on foot? <i>No</i>
(b) Do you know or have you heard of anyone else having been stopped or turned back when using the way on foot? If so, state when the interruption took place and give particulars. <i>No</i>
8. Were you ever told by any owner or tenant of the land crossed by the way, or by anyone in their employment, that the way was not a public right of way on foot? If so, state when and give particulars and dates. <i>No.</i>
9. Have you ever seen notices such as 'Private', 'No Road', 'No Thoroughfare' or 'Trespassers will be Prosecuted' on or near the way? If so, what did the notices say? Mark the location of the notices on the attached plan. <i>No</i>
10. Have you ever asked permission to use the way? If so, who did you ask? <i>No</i>
11. Please give any other information that you think is relevant. Use a separate sheet if necessary.

I hereby certify that, to the best of my knowledge and belief, the facts that I have stated are true.

I am/am not willing to attend a hearing, public inquiry or court to give evidence on this matter, if this should prove to be necessary.

Signature: *R. E. Hughes* ..... Date: *19/11/2012* .....

PUBLIC RIGHTS OF WAY

EVIDENCE OF USE ON FOOT

Please note that information supplied will be used in accordance with the processes under Statute and will not be confidential. It may be disclosed to third parties.

NAME:

JAMES BUTLER

ADDRESS:

STONE COTTAGE 163 BESHAR LANE  
SCARISBRICK  
LANCS L40 9QR

DATE OF BIRTH:

28.12.1943

OCCUPATION:

RETIRED ENGINEER

Route of Way

From:

~~DRUMBLING~~ WOODMOSS  
LANE

(Grid Reference)

3880 1325

Via:

SIDE OF SANDY BROOK

To:

BESHAR BLOW LANE

(Grid Reference)

3840 1425

1. How long have you known the route? SINCE MR EVAN RIMMER - (LIVED IN BESHAR HOUSE FARM) TOLD US OF PATHS HE USED - AS HE FARMED SOME OF THE SURROUNDING LAND - IN THE 1980'S

2. Have you used the above way on foot? YES/NO

If so:

(a) During which years?

ON AND OFF SINCE 1980'S

(b) Where were you going to and from?

FROM HOME - DOWN BESHAR LANE - WOODMOSS - VIA WOOD BOTTOMS - BACK UP TO BESHAR BLOW

(c) For what purpose?

- EXERCISE

(d) How many times a year?

THREE / FOUR TIMES

<p>(e) Have you used the way by other means? <span style="float: right;">NO</span></p> <p>Please fill in all that apply</p> <p>On horseback</p> <p>On motorcycle/in vehicle</p> <p>Other</p> <p>During which years and often?</p>
<p>(f) Have you ever seen others using the way? <span style="float: right;">YES</span></p> <p>Please fill in all that apply</p> <p>On horseback</p> <p>On motorcycle/in vehicle</p> <p>Other</p> <p>During which years and how often <span style="float: right;">ON AND OFF OVER THE YEARS</span></p>
<p>3. Has the way always run over the same route? If not, give details and dates of any changes. Mark any changes or variations on the attached plan <span style="float: right;">YES</span></p>
<p>4. (a) Have there, to your knowledge, been any stiles, gates or fences across the way? If so, state where the stiles, gates or fences stood and mark their locations on the attached plan.</p> <p>(b) Were any of the gates locked? If so, state when and where they were, and mark them on the attached plan.</p> <p>(c) Did any of the stiles, gates or fences prevent you from using the way on foot? If so, when?</p>
<p>5. (a) Have you worked for any landowner over which the route passes? If so, give dates of employment and name of employer. <span style="float: right;">NO</span></p> <p>(b) Have you been a tenant of any land over which the routes passes? If so, give dates of tenancy and mark land rented on attached plan. <span style="float: right;">NO</span></p>

6. If you have answered yes to 5a or 5b did you ever receive any instructions from the

landowner as to the use of the way by the public? If so, what were they?
7. (a) Have you ever been stopped or turned back when using this way on foot? <p style="text-align: right;">NO</p>
(b) Do you know or have you heard of anyone else having been stopped or turned back when using the way on foot? If so, state when the interruption took place and give particulars. <p style="text-align: right;">NOT UNTIL TO DAY</p>
8. Were you ever told by any owner or tenant of the land crossed by the way, or by anyone in their employment, that the way was not a public right of way on foot? If so, state when and give particulars and dates. <p style="text-align: right;">NO</p>
9. Have you ever seen notices such as 'Private', 'No Road', 'No Thoroughfare' or 'Trespassers will be Prosecuted' on or near the way? If so, what did the notices say? Mark the location of the notices on the attached plan. <p style="text-align: right;">NO</p>
10. Have you ever asked permission to use the way? If so, who did you ask? <p style="text-align: right;">NO</p>
11. Please give any other information that you think is relevant. Use a separate sheet if necessary.

I hereby certify that, to the best of my knowledge and belief, the facts that I have stated are true.

I ~~am~~/am not willing to attend a hearing, public inquiry or court to give evidence on this matter, if this should prove to be necessary.

Signature: .....  ..... Date: 5 NOV 2012

PUBLIC RIGHTS OF WAY

EVIDENCE OF USE ON FOOT

Please note that information supplied will be used in accordance with the processes under Statute and will not be confidential. It may be disclosed to third parties.

NAME: ..... LORNA..... HUGHES.....  
ADDRESS: ..... "DRUMBEG", S. CUKSHAW WAY.....  
..... SCARISBRICK.....  
..... ORMSKIRK, 240 9SA.....  
DATE OF BIRTH: ..... 6/3/42..... OCCUPATION: RETIRED TEACHER.....

Route of Way

From: EXISTING PUBLIC (Grid Reference) SD 3880 1325  
FOOTPATH  
Via: SANDY BROOK TRACK  
To: BESCAR BROW LANE (Grid Reference) SD 3840 1425

1. How long have you known the route?

SEVERAL YEARS

2. Have you used the above way on foot? YES/~~NO~~

If so:

- (a) During which years? 2011-12
- (b) Where were you going to and from? HOME - VIA CIRCULAR ROUTE
- (c) For what purpose? PLEASURE WALKING
- (d) How many times a year? COUPLE

(e) Have you used the way by other means? *NO*

Please fill in all that apply

On horseback

On motorcycle/in vehicle

Other

During which years and often?

(f) Have you ever seen others using the way? *YES*

Please fill in all that apply

On horseback

On motorcycle/in vehicle

Other - *WALKING*

During which years and how often

*OCCASIONALLY AS I DROVE ALONG BESCAR BROW LANE*

3. Has the way always run over the same route? If not, give details and dates of any changes. Mark any changes or variations on the attached plan

*AS FAR AS I AM AWARE*

4. (a) Have there, to your knowledge, been any stiles, gates or fences across the way? If so, state where the stiles, gates or fences stood and mark their locations on the attached plan. *NO*

(b) Were any of the gates locked? If so, state when and where they were, and mark them on the attached plan. *NO*

(c) Did any of the stiles, gates or fences prevent you from using the way on foot? If so, when?

*THE STILE ONTO BESCAR LANE IS DIFFICULT TO NEGOTIATE - IE IT IS A METAL GATE.*

5. (a) Have you worked for any landowner over which the route passes? If so, give dates of employment and name of employer.

*NO*

(b) Have you been a tenant of any land over which the routes passes? If so, give dates of tenancy and mark land rented on attached plan.

*NO*

6. If you have answered yes to 5a or 5b did you ever receive any instructions from the

landowner as to the use of the way by the public? If so, what were they?  <i>NO</i>
7. (a) Have you ever been stopped or turned back when using this way on foot?  <i>NO</i>  (b) Do you know or have you heard of anyone else having been stopped or turned back when using the way on foot? If so, state when the interruption took place and give particulars.  <i>NO</i>
8. Were you ever told by any owner or tenant of the land crossed by the way, or by anyone in their employment, that the way was not a public right of way on foot? If so, state when and give particulars and dates.  <i>NO</i>
9. Have you ever seen notices such as 'Private', 'No Road', 'No Thoroughfare' or 'Trespassers will be Prosecuted' on or near the way? If so, what did the notices say? Mark the location of the notices on the attached plan.  <i>NEVER NOTICED</i>
10. Have you ever asked permission to use the way? If so, who did you ask?  <i>NO</i>
11. Please give any other information that you think is relevant. Use a separate sheet if necessary.

I hereby certify that, to the best of my knowledge and belief, the facts that I have stated are true.

I am/~~am~~ not willing to attend a hearing, public inquiry or court to give evidence on this matter, if this should prove to be necessary.

Signature: ..... *Karla L. Hughes* ..... Date: *20/11/12* .....

**PUBLIC RIGHTS OF WAY  
EVIDENCE OF USE ON FOOT**

Please note that information supplied will be used in accordance with the processes under Statute and will not be confidential. It may be disclosed to third parties.

**NAME:** Julia Butler ✓  
**ADDRESS:** Stone Cottage 163 Bescar Lane  
Scarisbrick  
**DATE OF BIRTH:** 3.7.47 **OCCUPATION:** Retired Occupational Therapist

**Route of Way**

**From:** Woodmoss Lane (Grid Reference) 3880 1325  
**Via:** Sandy Brook  
**To:** Bescar Brow Lane (Grid Reference) 3840 1425

1. How long have you known the route?

approx. 30 years, maybe longer

2. Have you used the above way on foot? YES/NO

If so:

- (a) During which years? On + off for 30 years
- (b) Where were you going to and from? circular route from home
- (c) For what purpose? exercise + scenery
- (d) How many times a year? 3-5

(e) Have you used the way by other means?

Please fill in all that apply

On horseback

On motorcycle/in vehicle

Other

During which years and often?

(f) Have you ever seen others using the way?

Please fill in all that apply

On horseback

On motorcycle/in vehicle

Other

on foot ✓

During which years and how often

on + off over the years

3. Has the way always run over the same route? If not, give details and dates of any changes. Mark any changes or variations on the attached plan

Yes

4. (a) Have there, to your knowledge, been any stiles, gates or fences across the way? If so, state where the stiles, gates or fences stood and mark their locations on the attached plan.

No

(b) Were any of the gates locked? If so, state when and where they were, and mark them on the attached plan.

No

(c) Did any of the stiles, gates or fences prevent you from using the way on foot? If so, when?

No

5. (a) Have you worked for any landowner over which the route passes? If so, give dates of employment and name of employer.

N/A

(b) Have you been a tenant of any land over which the routes passes? If so, give dates of tenancy and mark land rented on attached plan.

N/A

6. If you have answered yes to 5a or 5b did you ever receive any instructions from the

landowner as to the use of the way by the public? If so, what were they?

7. (a) Have you ever been stopped or turned back when using this way on foot?

No

(b) Do you know or have you heard of anyone else having been stopped or turned back when using the way on foot? If so, state when the interruption took place and give particulars.

Not until recently

8. Were you ever told by any owner or tenant of the land crossed by the way, or by anyone in their employment, that the way was not a public right of way on foot? If so, state when and give particulars and dates.

No

9. Have you ever seen notices such as 'Private', 'No Road', 'No Thoroughfare' or 'Trespassers will be Prosecuted' on or near the way? If so, what did the notices say? Mark the location of the notices on the attached plan.

No

10. Have you ever asked permission to use the way? If so, who did you ask?

No

11. Please give any other information that you think is relevant. Use a separate sheet if necessary.

I hereby certify that, to the best of my knowledge and belief, the facts that I have stated are true.

I am/am not willing to attend a hearing, public inquiry or court to give evidence on this matter, if this should prove to be necessary.

Signature: J Butlov Date: 5/11/2012

**PUBLIC RIGHTS OF WAY  
EVIDENCE OF USE ON FOOT**

Please note that information supplied will be used in accordance with the processes under Statute and will not be confidential. It may be disclosed to third parties.

**NAME:** Joanne Core

**ADDRESS:** 30A Hill Road Scarborough  
Lancs LA40 9QE

**DATE OF BIRTH:** 15.7.71 **OCCUPATION:** -

**Route of Way**

**From:** 3880 1325 (Grid Reference)

**Via:**

**To:** 3840 1425 (Grid Reference)

1. How long have you known the route? 7½ years

2. Have you used the above way on foot? YES/NO

If so:

(a) During which years? 2005 - Present

(b) Where were you going to and from? Start of Sandy Brae and Back.

(c) For what purpose? Dog walking

(d) How many times a year? every day

(e) Have you used the way by other means?

Please fill in all that apply

On horseback

On motorcycle/in vehicle

Other

During which years and often?

(f) Have you ever seen others using the way?

Please fill in all that apply

On horseback

On motorcycle/in vehicle

Other

During which years and how often

3. Has the way always run over the same route? If not, give details and dates of any changes. Mark any changes or variations on the attached plan

4. (a) Have there, to your knowledge, been any stiles, gates or fences across the way? If so, state where the stiles, gates or fences stood and mark their locations on the attached plan.

(b) Were any of the gates locked? If so, state when and where they were, and mark them on the attached plan.

(c) Did any of the stiles, gates or fences prevent you from using the way on foot? If so, when?

5. (a) Have you worked for any landowner over which the route passes? If so, give dates of employment and name of employer.

(b) Have you been a tenant of any land over which the routes passes? If so, give dates of tenancy and mark land rented on attached plan.

6. If you have answered yes to 5a or 5b did you ever receive any instructions from the

landowner as to the use of the way by the public? If so, what were they?

7. (a) Have you ever been stopped or turned back when using this way on foot?

NO

(b) Do you know or have you heard of anyone else having been stopped or turned back when using the way on foot? If so, state when the interruption took place and give particulars.

I heard an elderly gentleman being stopped and questioned and police being called

8. Were you ever told by any owner or tenant of the land crossed by the way, or by anyone in their employment, that the way was not a public right of way on foot? If so, state when and give particulars and dates.

NO

9. Have you ever seen notices such as 'Private', 'No Road', 'No Thoroughfare' or 'Trespassers will be Prosecuted' on or near the way? If so, what did the notices say? Mark the location of the notices on the attached plan.

NO

10. Have you ever asked permission to use the way? If so, who did you ask?

NO

11. Please give any other information that you think is relevant. Use a separate sheet if necessary.

I hereby certify that, to the best of my knowledge and belief, the facts that I have stated are true.

I am/am not willing to attend a hearing, public inquiry or court to give evidence on this matter, if this should prove to be necessary.

Signature: .....



Date: .....

28/1/2013



**Public Rights Of Way**

-  Footpath
-  Bridleway
-  Byway Open To All Traffic
-  Road Used As Public Path
-  Definitive Map Modification Order
-  Temporary Closure
-  Other Public Rights Of Way

The digitised rights of way information is updated regularly to record changes to the rights of way network. This map has been produced to assist you in your visits to the Countryside. **IT IS NOT A LEGAL RECORD AND IS ONLY INTENDED TO RECORD THE APPROXIMATE POSITION OF PUBLIC RIGHTS OF WAY.** For other purposes you should consult the legal records of public rights of way (The Definitive Map of Public Rights of Way). Some public rights of way exist that are not shown on the definitive map.

**Scarisbrick**



Date: 11/09/2012

This map is reproduced from Ordnance Survey material with the Permission of Ordnance Survey on behalf of the Controller of Her Majesty's Stationery Office (C) Crown Copyright. Unauthorised reproduction may lead to prosecution or civil proceedings. Lancashire County Council - OS Licence 100023320 (C)

ZONA URBANA



- Zona de reserva
- Zona de desarrollo
- Zona de conservación
- Zona de expansión
- Zona de protección
- Zona de servicios
- Zona de equipamiento
- Zona de equipamiento
- Zona de equipamiento
- Zona de equipamiento

**PUBLIC RIGHTS OF WAY**  
**EVIDENCE OF USE ON FOOT**

Please note that information supplied will be used in accordance with the processes under Statute and will not be confidential. It may be disclosed to third parties.

**NAME:** KEITH ASHCROFT  
**ADDRESS:** 6 WOODLAND AVE  
SCARISBRICK  
L40 9QL  
**DATE OF BIRTH:** 16.9.39      **OCCUPATION:** RETIRED

**Route of Way**

**From:** SD 3880      (Grid Reference) SD 3880  
**Via:** SANDY BROOK  
**To:**      (Grid Reference) 3840 1425

1. How long have you known the route?

46 YEARS

2. Have you used the above way on foot?  YES  NO

If so:

- (a) During which years? 1967 ONWARDS
- (b) Where were you going to and from? LENGTH OF WALK & RETURN
- (c) For what purpose? DOG WALKING & WITH CHILDREN LOOKING AT BIRD LIFE, SMALL MAMMALS ETC
- (d) How many times a year? DAILY

(e) Have you used the way by other means?

Please fill in all that apply

On horseback

On motorcycle/in vehicle

Other

During which years and often?

} No

(f) Have you ever seen others using the way?

Please fill in all that apply

On horseback

On motorcycle/in vehicle

Other WALKERS

During which years and how often CONSTANTLY

3. Has the way always run over the same route? If not, give details and dates of any changes. Mark any changes or variations on the attached plan

YES

4. (a) Have there, to your knowledge, been any stiles, gates or fences across the way? If so, state where the stiles, gates or fences stood and mark their locations on the attached plan. UNTIL RECENTLY, WHEN A GATE WAS ERECTED, ONLY A BROKEN GATE

(b) Were any of the gates locked? If so, state when and where they were, and mark them on the attached plan. ONLY ONE TO PREVENT

(c) Did any of the stiles, gates or fences prevent you from using the way on foot? If so, when? CATTLE STRAYING AND THAT WAS RECENTLY

THE ONE ERECTED RECENTLY, WHICH I MOVED

5. (a) Have you worked for any landowner over which the route passes? If so, give dates of employment and name of employer.

No

(b) Have you been a tenant of any land over which the routes passes? If so, give dates of tenancy and mark land rented on attached plan.

No

6. If you have answered yes to 5a or 5b did you ever receive any instructions from the

landowner as to the use of the way by the public? If so, what were they?	
7. (a)	Have you ever been stopped or turned back when using this way on foot? AN ATTEMPT WAS MADE DURING THE LAST 6 MONTHS - WHICH I IGNORED
(b)	Do you know or have you heard of anyone else having been stopped or turned back when using the way on foot? If so, state when the interruption took place and give particulars. YES VARIOUS PEOPLE THIS LAST YEAR
8.	Were you ever told by any owner or tenant of the land crossed by the way, or by anyone in their employment, that the way was not a public right of way on foot? If so, state when and give particulars and dates. YES - ONCE BY TENANTS IN LAST 6 MONTHS
9.	Have you ever seen notices such as 'Private', 'No Road', 'No Thoroughfare' or 'Trespassers will be Prosecuted' on or near the way? If so, what did the notices say? Mark the location of the notices on the attached plan. ONE - ONLY DURING LAST YEAR
10.	Have you ever asked permission to use the way? If so, who did you ask? NO - THIS HAS NEVER BEEN NECESSARY - ANY DISPUTE HAS ONLY ARISEN DURING THE LAST YEAR
11.	Please give any other information that you think is relevant. Use a separate sheet if necessary.

I hereby certify that, to the best of my knowledge and belief, the facts that I have stated are true.

I am/~~am not~~ willing to attend a hearing, public inquiry or court to give evidence on this matter, if this should prove to be necessary.

Signature: .....  ..... Date: 8/3/2013 .....

PUBLIC RIGHTS OF WAY

EVIDENCE OF USE ON FOOT

Please note that information supplied will be used in accordance with the processes under Statute and will not be confidential. It may be disclosed to third parties.

NAME: John Forsyth  
ADDRESS: 8104 Bescar Lane  
Scarisbrick, Ormskirk  
Lancs  
DATE OF BIRTH: 13/9/59 OCCUPATION: Gardener

Route of Way

From: SB 3880 1325 (Grid Reference)  
Via:  
To: 3840 1425 (Grid Reference)

1. How long have you known the route?

30 years

2. Have you used the above way on foot? YES/~~NO~~

If so:

(a) During which years?

30 years (1982-2012)

(b) Where were you going to and from?

Bescar Brow Lane - Woodmass

(c) For what purpose?

Walking Dog / Running

(d) How many times a year?

20 - 50

(e) Have you used the way by other means? *No*

Please fill in all that apply

On horseback

On motorcycle/in vehicle

Other

During which years and often?

(f) Have you ever seen others using the way? *WALKING*

Please fill in all that apply

On horseback

On motorcycle/in vehicle

Other

During which years and how often

3. Has the way always run over the same route? If not, give details and dates of any changes. Mark any changes or variations on the attached plan

*Yes*

4. (a) Have there, to your knowledge, been any stiles, gates or fences across the way? If so, state where the stiles, gates or fences stood and mark their locations on the attached plan.

(b) Were any of the gates locked? If so, state when and where they were, and mark them on the attached plan.

(c) Did any of the stiles, gates or fences prevent you from using the way on foot? If so, when?

*GATED occasionally throughout the summer unlocked.  
See Plan.*

5. (a) Have you worked for any landowner over which the route passes? If so, give dates of employment and name of employer. *Yes*

*M. A. FORSHAW. 1976 - 2007*

(b) Have you been a tenant of any land over which the routes passes? If so, give dates of tenancy and mark land rented on attached plan.

*No*

6. If you have answered yes to 5a or 5b did you ever receive any instructions from the

landowner as to the use of the way by the public? If so, what were they?

No.

7. (a) Have you ever been stopped or turned back when using this way on foot?

No.

(b) Do you know or have you heard of anyone else having been stopped or turned back when using the way on foot? If so, state when the interruption took place and give particulars.

This Year Re John Rideout -

8. Were you ever told by any owner or tenant of the land crossed by the way, or by anyone in their employment, that the way was not a public right of way on foot? If so, state when and give particulars and dates.

No.

9. Have you ever seen notices such as 'Private', 'No Road', 'No Thoroughfare' or 'Trespassers will be Prosecuted' on or near the way? If so, what did the notices say? Mark the location of the notices on the attached plan.

No.

10. Have you ever asked permission to use the way? If so, who did you ask?

No.


11. Please give any other information that you think is relevant. Use a separate sheet if necessary.

This Path has been used for as long as I can remember by dog walkers. ~~It~~ Part of it has been used by the Local Youth club. The fields parallel have been fenced off.

I hereby certify that, to the best of my knowledge and belief, the facts that I have stated are true.

I am/~~am not~~ willing to attend a hearing, public inquiry or court to give evidence on this matter, if this should prove to be necessary.

Signature: .....



Date: .....

21/11/2012.

**PUBLIC RIGHTS OF WAY  
EVIDENCE OF USE ON FOOT**

Please note that information supplied will be used in accordance with the processes under Statute and will not be confidential. It may be disclosed to third parties.

**NAME:** ..... MARK FORSHAW .....

**ADDRESS:** ..... 176 BESCAR LANE, SCARISBRICK, .....  
LANCS ..... L40 9AT .....

**DATE OF BIRTH:** ..... 30-1-61 **OCCUPATION:** ..... GARDENER .....

**Route of Way**

**From:** (Grid Reference) 3880 1325

**Via:**

**To:** (Grid Reference) 3840 1425

1. How long have you known the route?  
26 YEARS

2. Have you used the above way on foot? YES/NO

If so:

(a) During which years? 1986 - 2012

(b) Where were you going to and from? CIRCULAR WALK

(c) For what purpose? WALK DOG

(d) How many times a year? 15

<p>(e) Have you used the way by other means?</p> <p>Please fill in all that apply <span style="float: right;">NO</span></p> <p>On horseback</p> <p>On motorcycle/in vehicle</p> <p>Other</p> <p>During which years and often?</p>
<p>(f) Have you ever seen others using the way?</p> <p>Please fill in all that apply <span style="float: right;">WALKING</span></p> <p>On horseback</p> <p>On motorcycle/in vehicle</p> <p>Other</p> <p>During which years and how often</p>
<p>3. Has the way always run over the same route? If not, give details and dates of any changes. Mark any changes or variations on the attached plan</p> <p style="text-align: center;">YES</p>
<p>4. (a) Have there, to your knowledge, been any stiles, gates or fences across the way? If so, state where the stiles, gates or fences stood and mark their locations on the attached plan. <span style="float: right;">YES</span></p> <p>(b) Were any of the gates locked? If so, state when and where they were, and mark them on the attached plan. <span style="float: right;">NO</span></p> <p>(c) Did any of the stiles, gates or fences prevent you from using the way on foot? If so, when? <span style="float: right;">NO</span></p>
<p>5. (a) Have you worked for any landowner over which the route passes? If so, give dates of employment and name of employer. <span style="float: right;">YES</span>  MA. FORSHAW 1977-2007</p> <p>(b) Have you been a tenant of any land over which the routes passes? If so, give dates of tenancy and mark land rented on attached plan. <span style="float: right;">NO</span></p>

6. If you have answered yes to 5a or 5b did you ever receive any instructions from the

landowner as to the use of the way by the public? If so, what were they?

NO

7. (a) Have you ever been stopped or turned back when using this way on foot?

NO

(b) Do you know or have you heard of anyone else having been stopped or turned back when using the way on foot? If so, state when the interruption took place and give particulars.

NO

ONLY THIS YEAR

8. Were you ever told by any owner or tenant of the land crossed by the way, or by anyone in their employment, that the way was not a public right of way on foot? If so, state when and give particulars and dates.

NO

9. Have you ever seen notices such as 'Private', 'No Road', 'No Thoroughfare' or 'Trespassers will be Prosecuted' on or near the way? If so, what did the notices say? Mark the location of the notices on the attached plan.

NO

10. Have you ever asked permission to use the way? If so, who did you ask?

NO

11. Please give any other information that you think is relevant. Use a separate sheet if necessary.

This route has always been used by local people mainly dog walkers it is a lovely walk and would be a loss to the community

I hereby certify that, to the best of my knowledge and belief, the facts that I have stated are true.

am

I am/am not willing to attend a hearing, public inquiry or court to give evidence on this matter, if this should prove to be necessary.

Signature: Mark Forshaw Date: 4-11-12

**PUBLIC RIGHTS OF WAY  
EVIDENCE OF USE ON FOOT**

Please note that information supplied will be used in accordance with the processes under Statute and will not be confidential. It may be disclosed to third parties.

**NAME:** Mrs. Carol Forshaw

**ADDRESS:** 176 Bescar Lane Bescar House Farm  
Scarisbrick  
Lancs

**DATE OF BIRTH:** 04-10-61      **OCCUPATION:** office

**Route of Way**

**From:** 3880 1325      (Grid Reference)

**Via:** Sandy Brook

**To:** 3840 1425      (Grid Reference)

1. How long have you known the route?

26 years

2. Have you used the above way on foot?      YES/NO

If so:

(a) During which years? 1986 - 2012

(b) Where were you going to and from? Circular Walk

(c) For what purpose? with our dogs.

(d) How many times a year? approx 10 times, sometimes more

<p>(e) Have you used the way by other means? <span style="float: right;">No</span></p> <p>Please fill in all that apply</p> <p>On horseback</p> <p>On motorcycle/in vehicle</p> <p>Other</p> <p>During which years and often?</p>
<p>(f) Have you ever seen others using the way? <span style="float: right;">Yes, walking.</span></p> <p>Please fill in all that apply</p> <p>On horseback</p> <p>On motorcycle/in vehicle</p> <p>Other</p> <p>During which years and how often</p>
<p>3. Has the way always run over the same route? If not, give details and dates of any changes. Mark any changes or variations on the attached plan</p> <p style="text-align: center;">Yes</p>
<p>4. (a) Have there, to your knowledge, been any stiles, gates or fences across the way? If so, state where the stiles, gates or fences stood and mark their locations on the attached plan.</p> <p>(b) Were any of the gates locked? If so, state when and where they were, and mark them on the attached plan. <span style="float: right;">No</span></p> <p>(c) Did any of the stiles, gates or fences prevent you from using the way on foot? If so, when? <span style="float: right;">No</span></p> <p>4<sup>a</sup>) Occasionally there has been an old gate but it was never locked and we could go through. Its not been there for years.</p>
<p>5. (a) Have you worked for any landowner over which the route passes? If so, give dates of employment and name of employer.</p> <p style="padding-left: 40px;">M.A. Forshaw Ltd. 1990 - 2007</p> <p>(b) Have you been a tenant of any land over which the routes passes? If so, give dates of tenancy and mark land rented on attached plan.</p> <p style="text-align: center;">No</p>

6. If you have answered yes to 5a or 5b did you ever receive any instructions from the

landowner as to the use of the way by the public? If so, what were they?

No

7. (a) Have you ever been stopped or turned back when using this way on foot?

No

(b) Do you know or have you heard of anyone else having been stopped or turned back when using the way on foot? If so, state when the interruption took place and give particulars.

Yes this year only - John Rideout

8. Were you ever told by any owner or tenant of the land crossed by the way, or by anyone in their employment, that the way was not a public right of way on foot? If so, state when and give particulars and dates.

No

9. Have you ever seen notices such as 'Private', 'No Road', 'No Thoroughfare' or 'Trespassers will be Prosecuted' on or near the way? If so, what did the notices say? Mark the location of the notices on the attached plan.

No

10. Have you ever asked permission to use the way? If so, who did you ask?

No

11. Please give any other information that you think is relevant. Use a separate sheet if necessary.

It will be a great shame if us dog walkers are no longer allowed to walk this walk. Dog walkers have always walked there as long as I can remember.

I hereby certify that, to the best of my knowledge and belief, the facts that I have stated are true.

I am/~~am not~~ willing to attend a hearing, public inquiry or court to give evidence on this matter, if this should prove to be necessary.

Signature: ..... b. A. Forshaw ..... Date: 26-11-12 .....